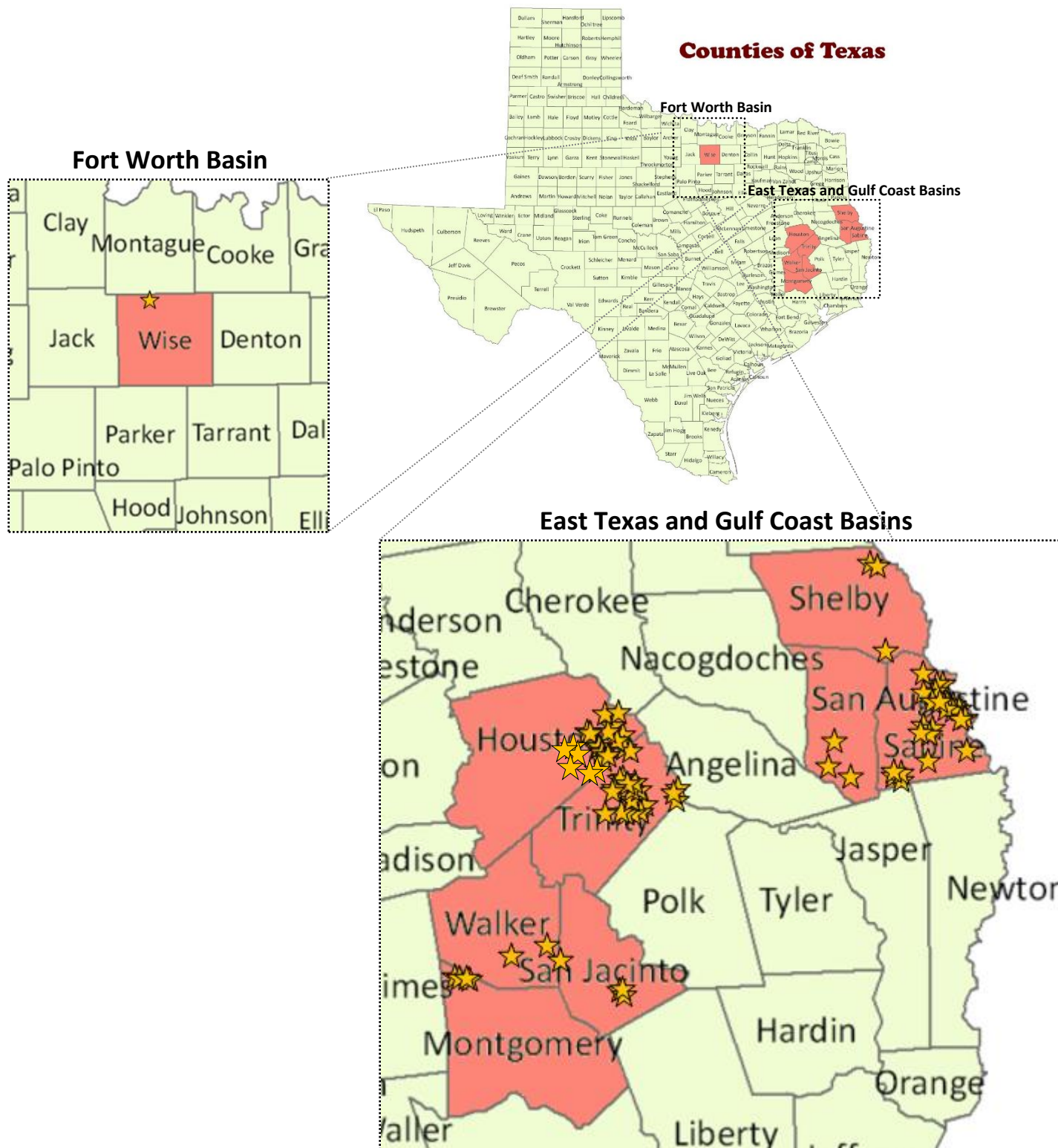




# **Martin Fuels Company, Inc. Lease Book 2024**



# General Location of Acreage Described



## Lease Schedule

MFC #	BLM/TXNM #	County	Acres in Lease	Expiration Date
1	121978	Sabine	342.00	Suspended
2	121979	Sabine	2,016.00	Suspended
3	121984	Sabine	104.00	Suspended
4	122660	Sabine	1,507.00	Suspended
5	123555	Sabine	283.00	Suspended
6	123556	Sabine	145.00	Suspended
9	123559	San Augustine	700.96	Suspended
10	123560	San Augustine	525.99	Suspended
11	123561	San Augustine	31.00	Suspended
12	124680	Trinity	171.80	Suspended
13	125665	Sabine	1,003.43	Suspended
14	125668	Sabine	1,251.04	Suspended
15	125669	Sabine	153.00	Suspended
16	126084	Trinity	165.00	Suspended
17	126085	Trinity	149.00	Suspended
18	126087	Trinity	107.00	Suspended
19	126088	Trinity	84.80	Suspended
20	126089	Trinity	582.90	Suspended
21	126090	Trinity	698.00	Suspended
22	126091	Trinity	174.00	Suspended
23	126092	Trinity	162.00	Suspended
24	126093	Trinity	57.92	Suspended
25	127923	Sabine	1,946.50	Suspended
26	127924	Sabine	224.00	Suspended
27	127925	Sabine	245.00	Suspended
28	127929	Sabine	946.72	Suspended
29	128863	San Jacinto/Walker	180.00	Suspended
30	128864	Walker	36.50	Suspended
31	129286	Trinity	2,154.98	Suspended
32	129287	Trinity	2,283.65	Suspended
33	129288	Trinity	2,266.58	Suspended
34	129289	Trinity	820.09	Suspended
35	129290	Trinity	8.86	Suspended
36	129291	Trinity	44.40	Suspended
37	129752	San Jacinto	1,309.26	Suspended
38	129762	Montgomery	157.00	Suspended
39	129763	Montgomery	1,330.00	Suspended
40	129764	Montgomery	711.00	Suspended
41	129774	Walker	614.00	Suspended
42	129776	Montgomery	40.00	Suspended
43	129779	San Jacinto	123.00	Suspended
44	129792	San Jacinto	40.00	Suspended
45	130359	Houston	388.87	Suspended
46	130361	Houston	89.00	Suspended
47	130362	Houston	84.00	Suspended
48	130363	Houston	95.00	Suspended

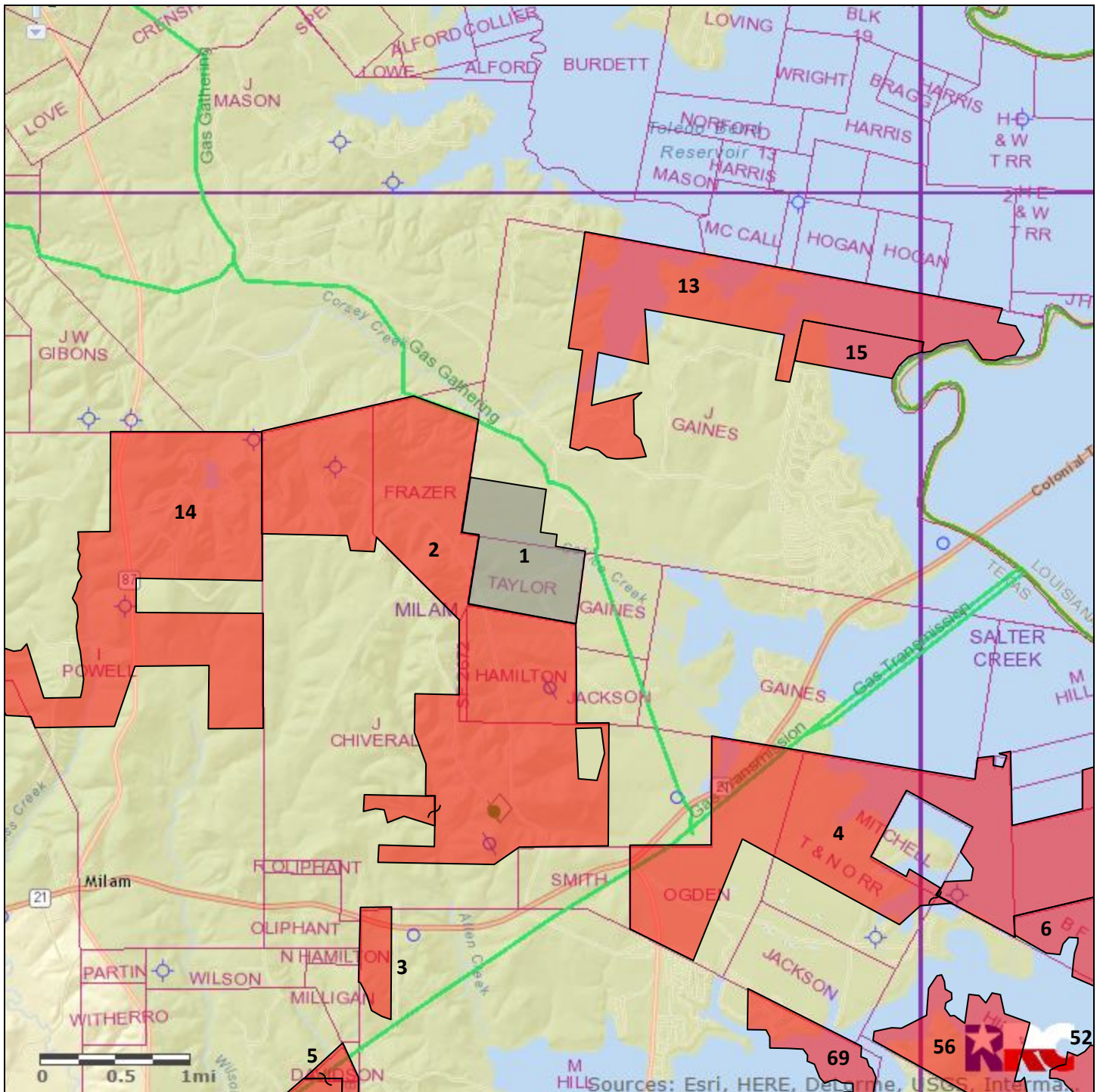
49	130365	Houston	72.00	Suspended
50	130366	Houston	60.00	Suspended
51	130367	Houston	30.00	Suspended
52	130894	Sabine	157.00	Suspended
53	130895	Sabine	98.00	Suspended
54	130896	Sabine	107.00	Suspended
55	130898	Sabine	99.00	Suspended
56	130899	Sabine	282.00	Suspended
57	130900	Sabine	306.00	Suspended
58	130901	Sabine	200.00	Suspended
59	130902	Sabine	284.00	Suspended
60	132094	Houston/Trinity	2,440.54	Suspended
61	132095	Houston	2,459.87	Suspended
62	132096	Houston	2,548.85	Suspended
63	132097	Houston	2,530.15	Suspended
64	132098	Houston	1,366.00	Suspended
65	132099	Houston	2,383.97	Suspended
66	132127	Trinity	2,032.48	Suspended
67	132128	Houston/Trinity	2,133.37	Suspended
68	132129	Trinity	33.64	Suspended
69	132421	Sabine	159.00	Suspended
70	132424	Sabine	110.00	Suspended
71	Private Lease	Trinity	97.97	04/17/2025
78	124675	Sabine	123.16	Suspended
79	127926	Sabine	159.00	Suspended
80	127927	Sabine	83.00	Suspended
82	130905	Shelby	983.99	Suspended
83	130906	Shelby	411.32	Suspended
85	126990	Wise	80.00	Suspended
86	121977	Sabine	306.00	Suspended
87	128862	Shelby	75.40	Suspended
88	130348	Houston	2,408.92	Suspended
89	130352	Houston	1,571.59	Suspended
90	130353	Houston/Trinity	2,504.41	Suspended
91	130354	Houston/Trinity	1,559.22	Suspended
92	130358	Houston	477.00	Suspended
93	130360	Houston	292.00	Suspended
94	130364	Houston	410.00	Suspended
95	130351	Houston	1,387.95	Suspended
Acreage Total			59,377.05	


85 leases are included in this document.

Information contained herein *is for reference purposes only*. Martin Fuels Company, Inc. makes no warranties as to the accuracy of any information included here or via the website at <http://www.martinfuelscompany.com>. This Lease Book generally locates and describes each lease. Official lease and boundary descriptions, maps, exhibits, stipulations, and other materials or items of record relating to each lease are available by contacting Martin Fuels Company, Inc.



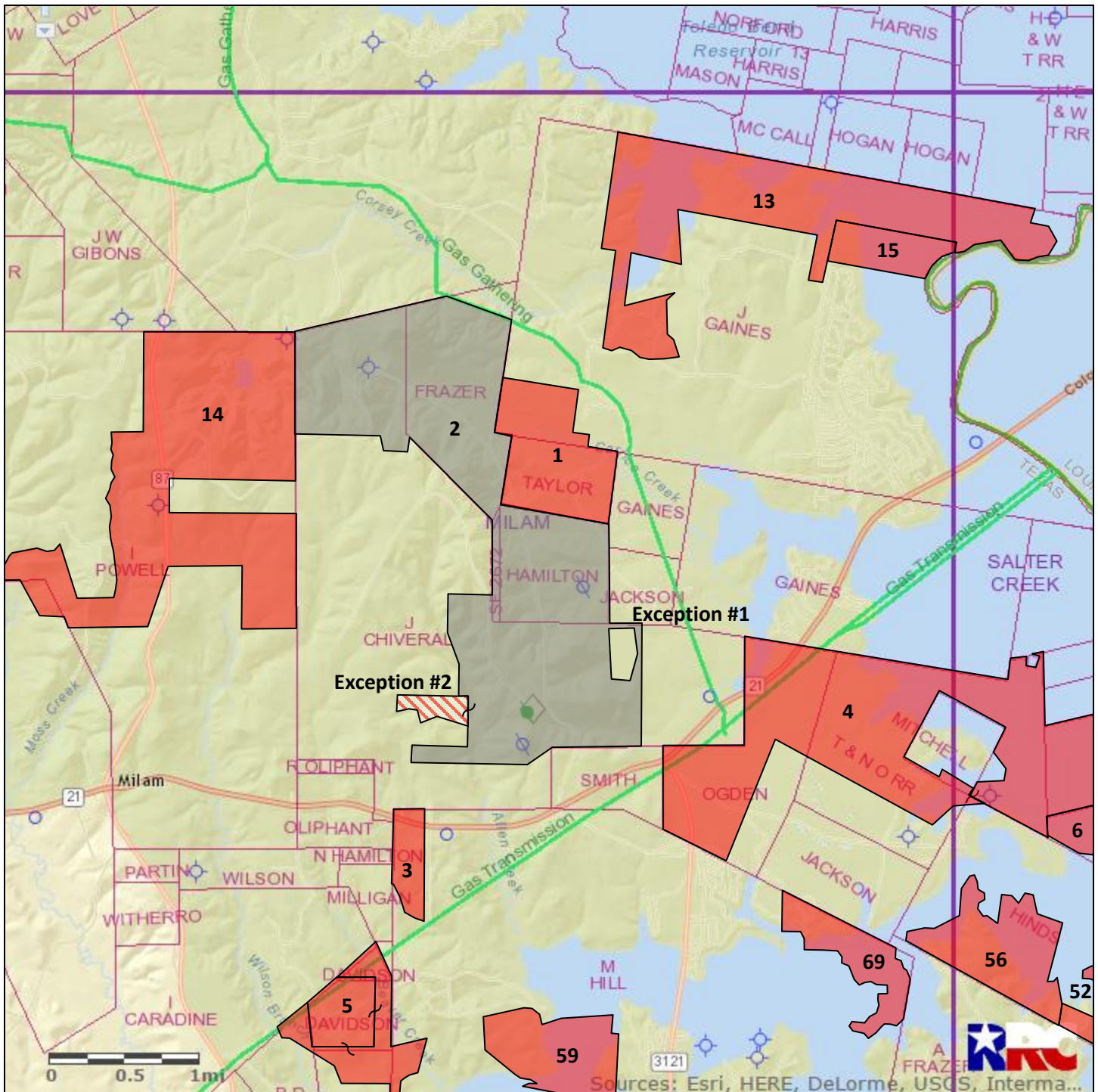
# #1 Sabine County 342.00 acres



<b>TXNM#</b>	121978	<b>Notes:</b> 100% minerals and surface.	
<b>County</b>	Sabine		
<b>Acres</b>	342.00		
<b>Expires</b>	Suspended		
<div><div><div></div><div>This Tract</div></div><div><div></div><div>Nearby Martin Tracts</div></div></div>			



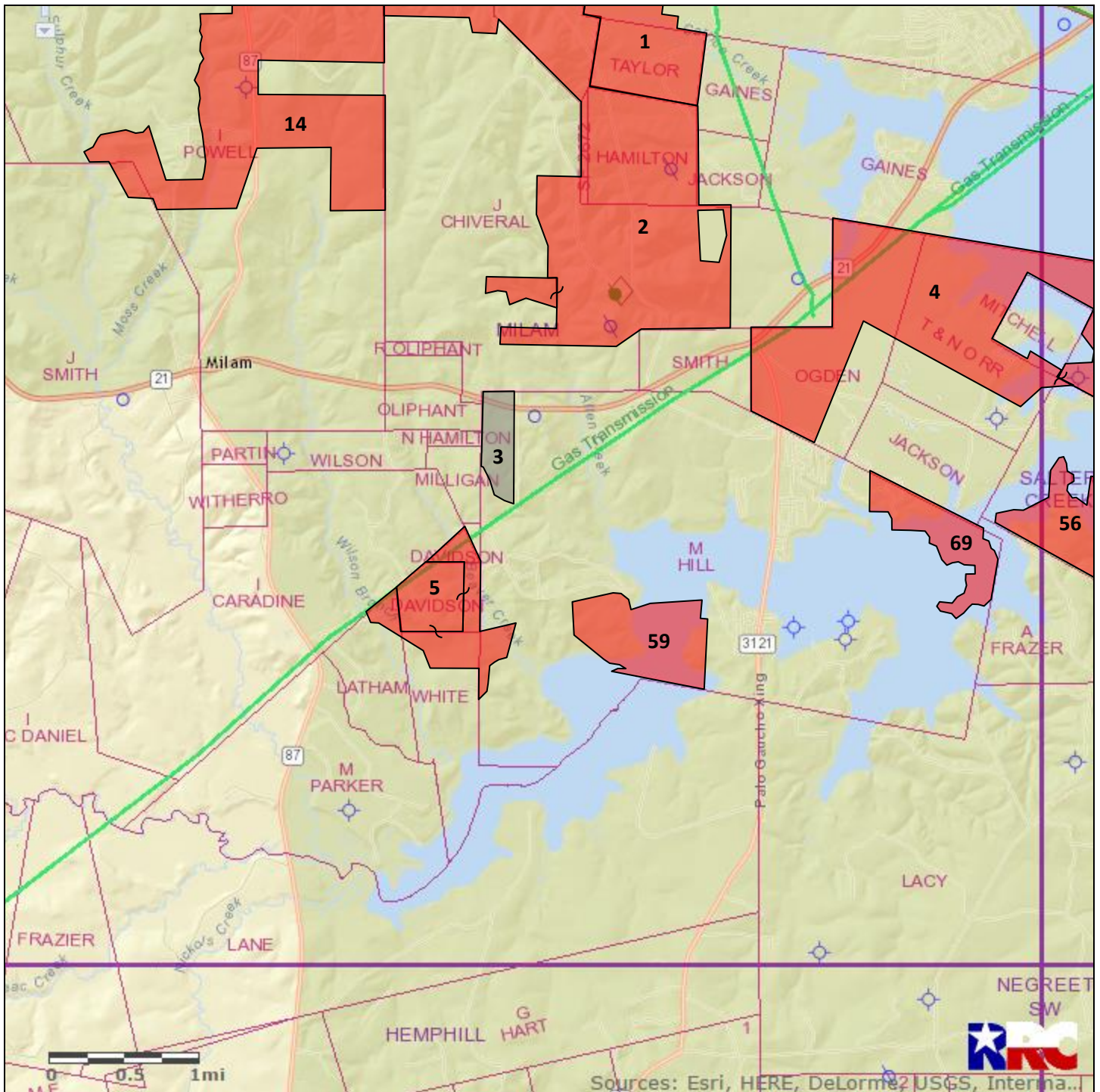
## #2 Sabine County 2,016.00 acres



<b>TXNM#</b>	121979	<b>Notes:</b> Exception #1, 53 acres, not included. Exception #2, 54 acres, 50% minerals.	
<b>County</b>	Sabine		
<b>Acres</b>	2,016.00		
<b>Expires</b>	Suspended		
<div style="display: flex; align-items: center;"> <div style="width: 20px; height: 20px; background-color: gray; margin-right: 5px;"></div> <div>This Tract</div> </div> <div style="display: flex; align-items: center; margin-top: 10px;"> <div style="width: 20px; height: 20px; background-color: red; margin-right: 5px;"></div> <div>Nearby Martin Tracts</div> </div>			

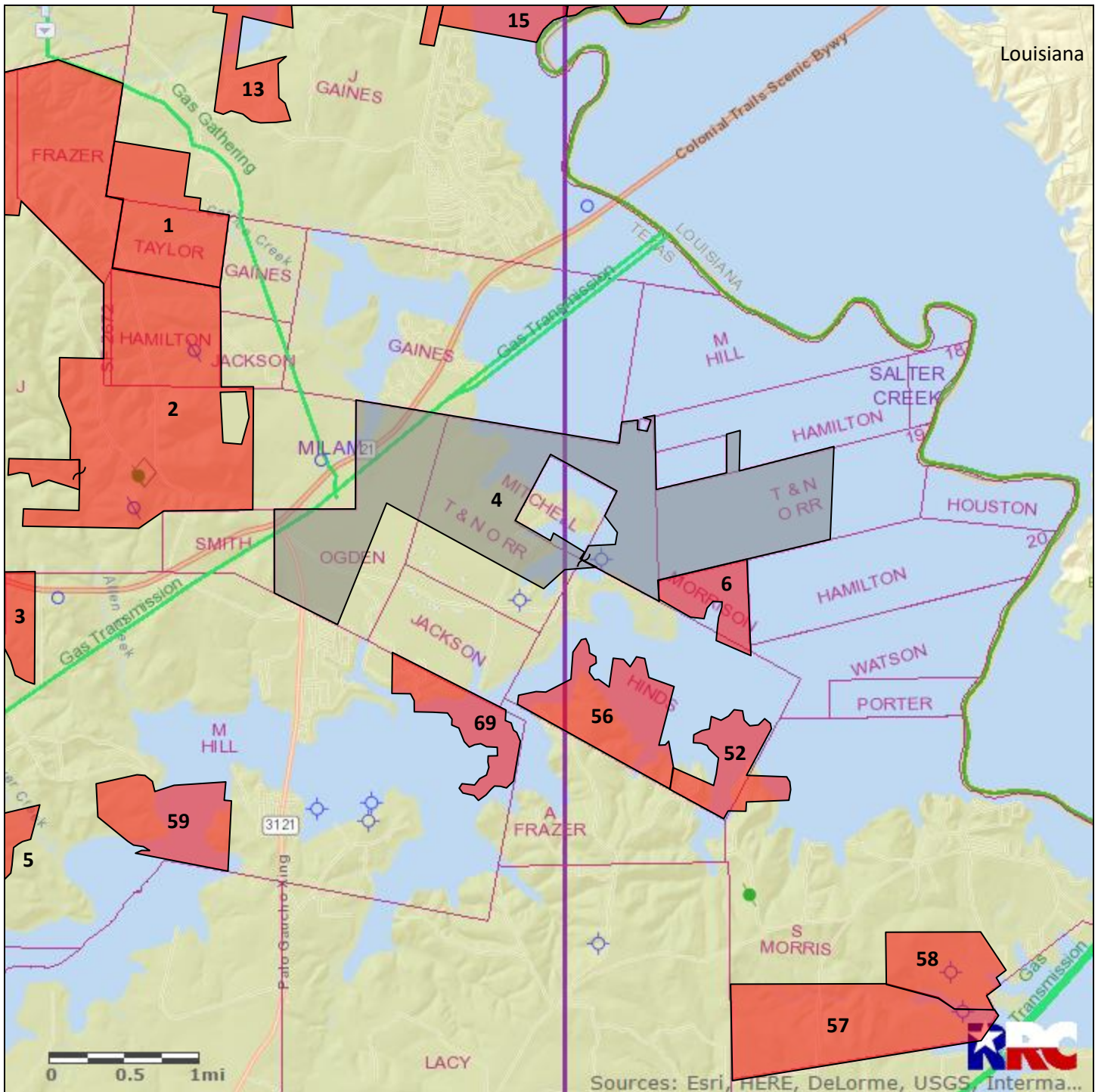



### #3 Sabine County 104.00 acres



<b>TXNM#</b>	121984	<b>Notes:</b> 100% minerals and surface.	
<b>County</b>	Sabine		
<b>Acres</b>	104.00		
<b>Expires</b>	Suspended		
<div><div><div></div><div>This Tract</div></div><div><div></div><div>Nearby Martin Tracts</div></div></div>			

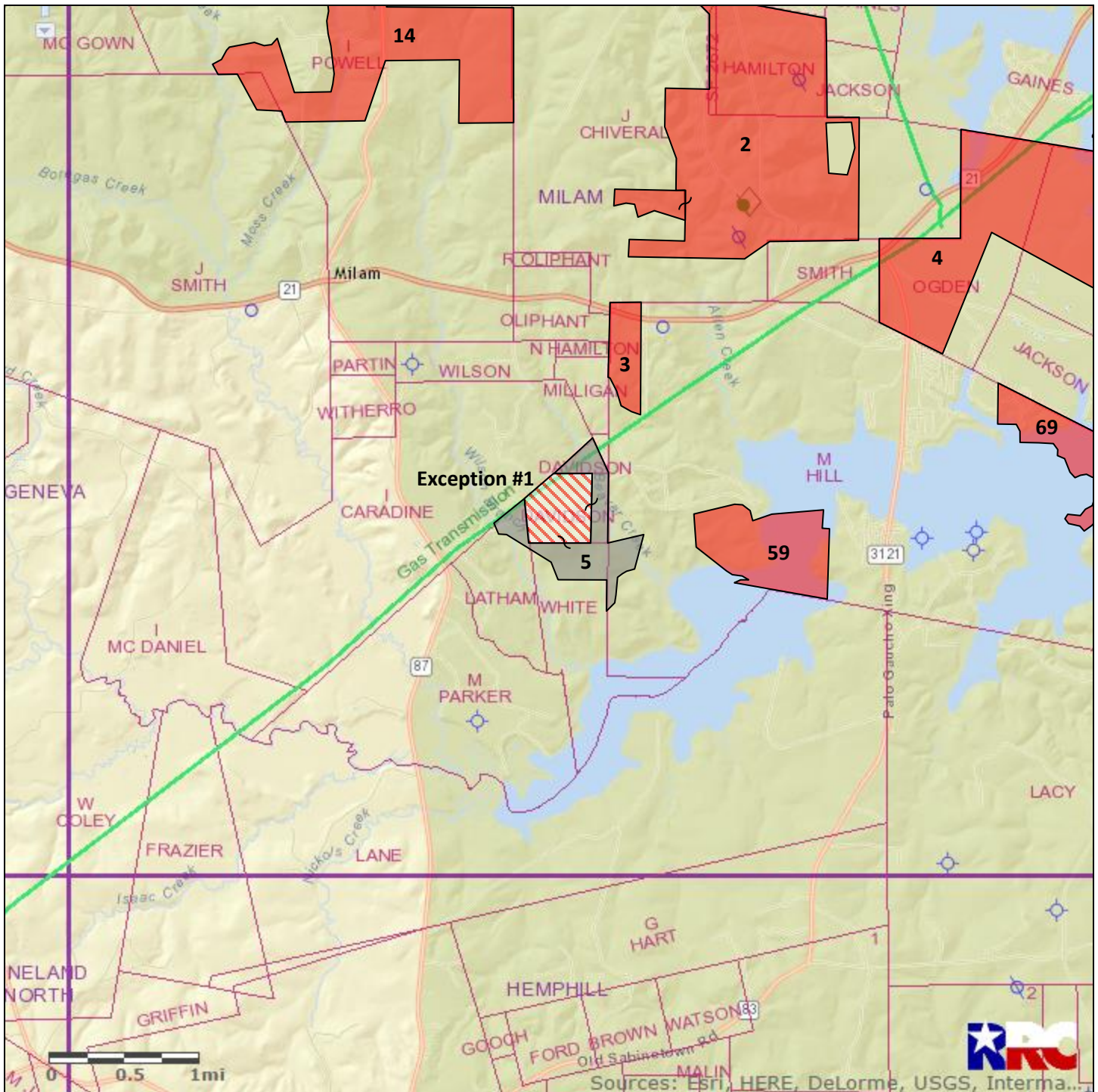
## #4 Sabine County 1,507.00 acres




<b>TXNM#</b>	122660	<b>Notes:</b> 718.86 acres include 100% minerals and surface. 788.14 acres (underwater) include 100% minerals, no surface.	
<b>County</b>	Sabine		
<b>Acres</b>	1,507.00		
<b>Expires</b>	Suspended		
<div><div></div> This Tract</div> <div><div></div> Nearby Martin Tracts</div>			



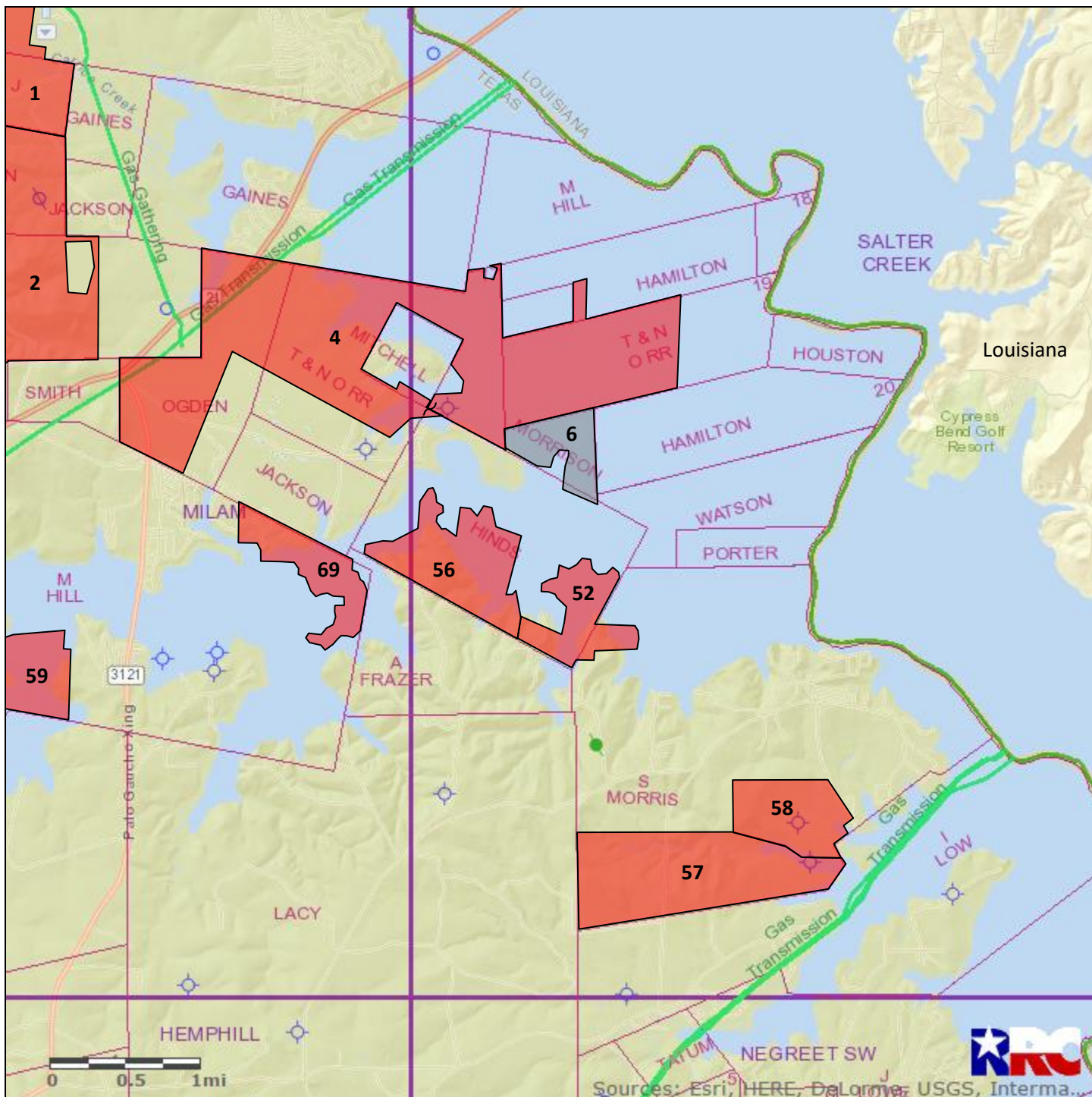
## #5 Sabine County 283.00 acres




<b>TXNM#</b>	123555	<b>Notes:</b> 62 acres of the 125 acres in Exception 1 do not include minerals. Check BLM parcel description. 100% minerals/surface on the remaining 158 acres.	
<b>County</b>	Sabine		
<b>Acres</b>	283.00		
<b>Expires</b>	Suspended		
<div><div></div> This Tract</div> <div><div></div> Nearby Martin Tracts</div>			



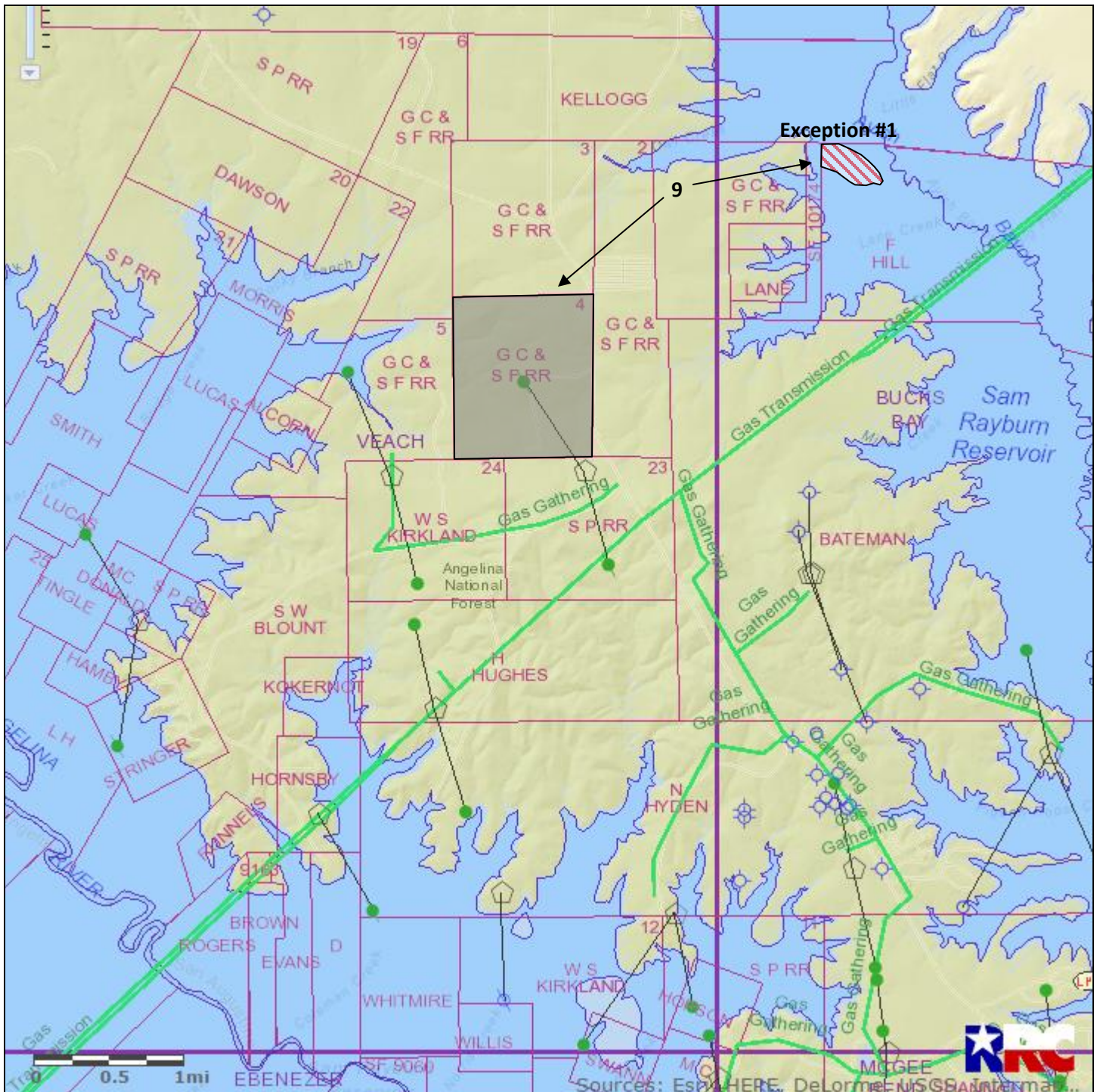
## #6 Sabine County 145.00 acres




<b>TXNM#</b>	123555	<b>Notes:</b> 100% minerals, no surface.	
<b>County</b>	Sabine		
<b>Acres</b>	145.00		
<b>Expires</b>	Suspended		
<div><div><div></div><div>This Tract</div></div><div><div></div><div>Nearby Martin Tracts</div></div></div>			



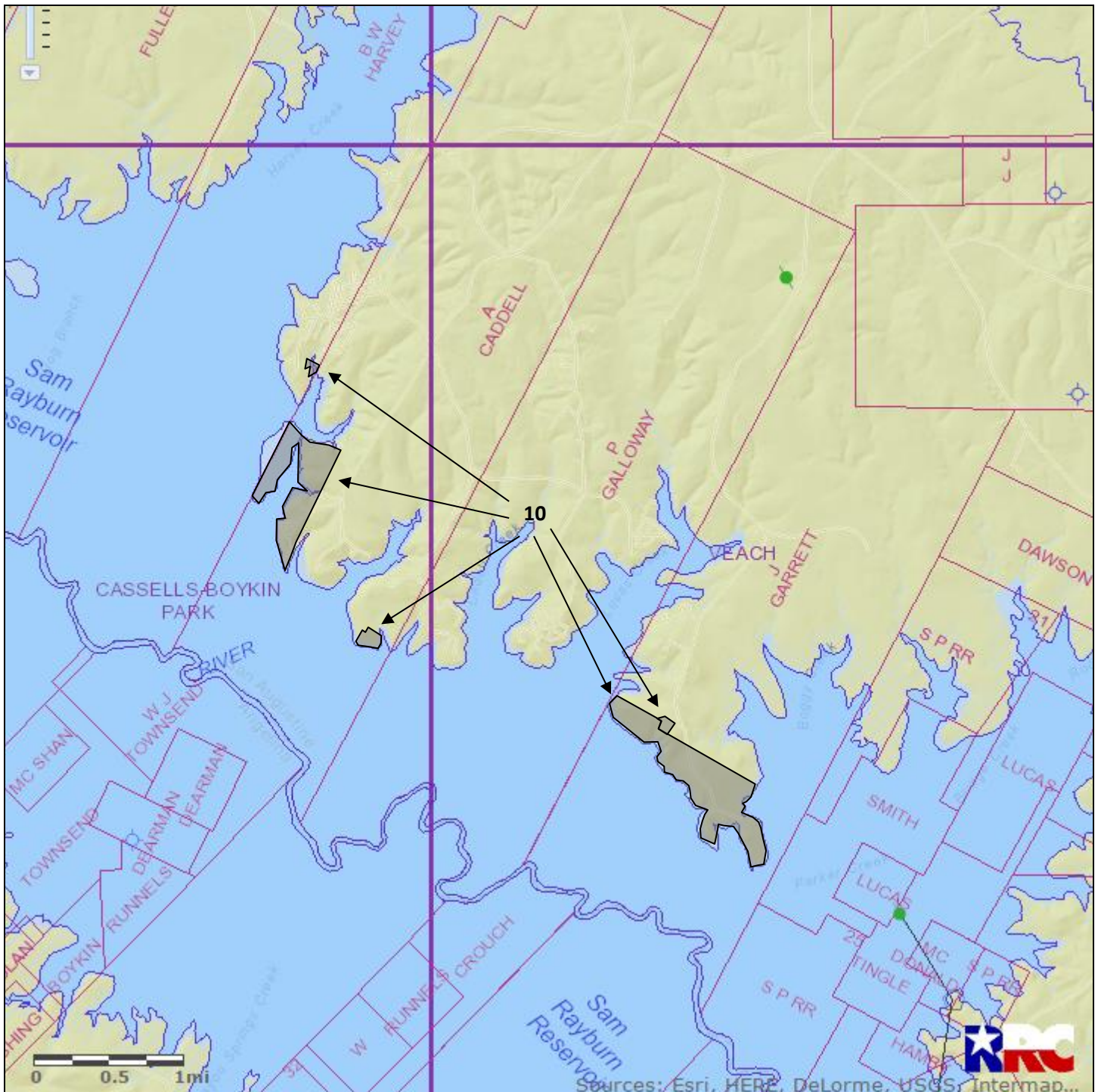
## #9 San Augustine County 700.96 acres




<b>TXNM#</b>	123559	<b>Notes:</b> Two (technically three) separate tracts. Exception #1: 53 acres, 75% outstanding interest. Main block is 647.96 acres, comprised of two contiguous 323.98 tracts (north and south).	
<b>County</b>	San Augustine		
<b>Acres</b>	700.96		
<b>Expires</b>	Suspended		
<div><div></div> This Tract</div> <div><div></div> Nearby Martin Tracts</div>			



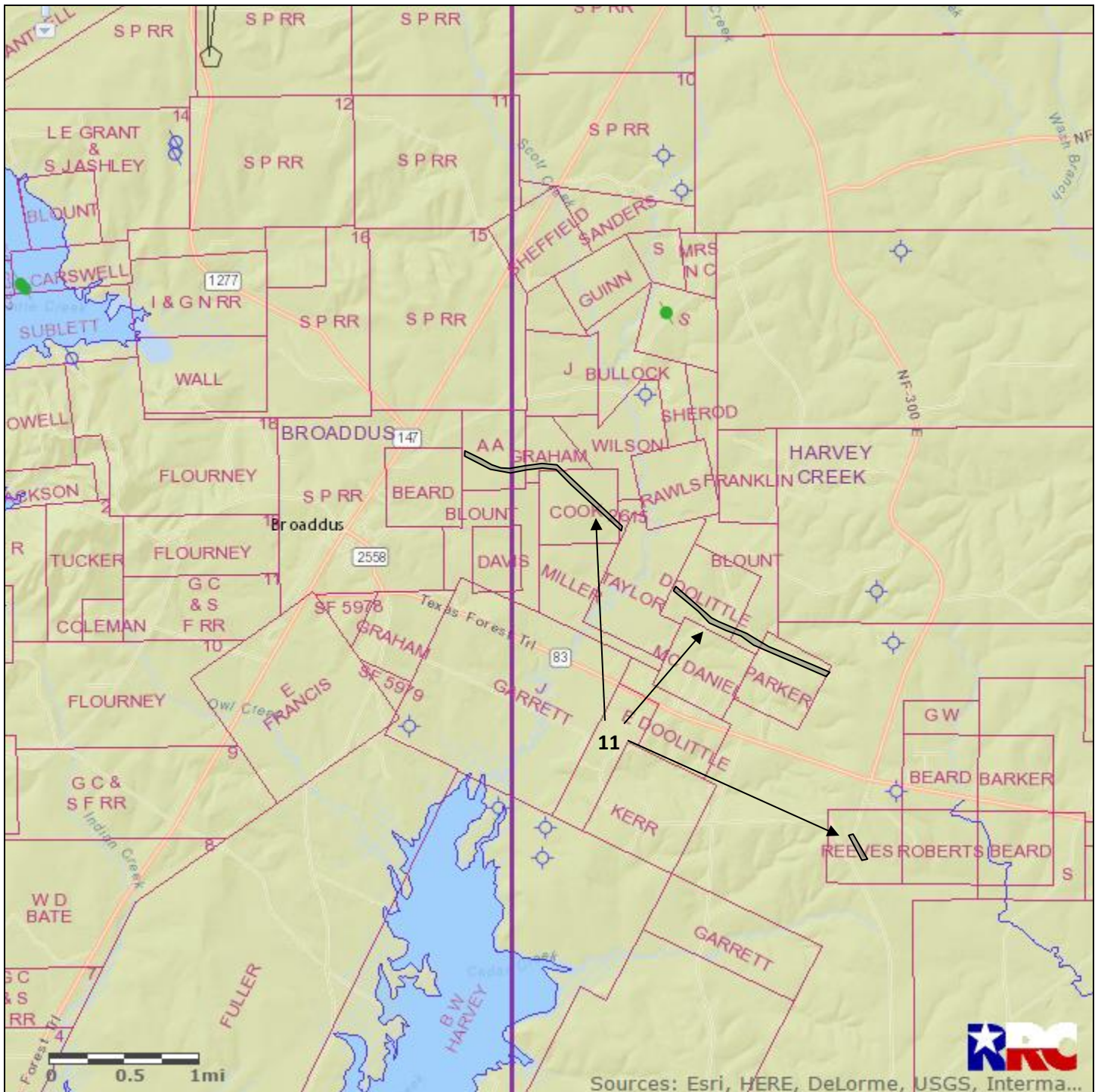
## #10 San Augustine County 525.99 acres



<b>TXNM#</b>	123560	<b>Notes:</b> 5 separate tracts (top left to bottom right): 8.72 acres, 208.83 acres, 33 acres, 10.44 acres, and 265 acres.  8.72 acre tract subject to 50% outstanding minerals and flowage easement.	
<b>County</b>	San Augustine		
<b>Acres</b>	525.99		
<b>Expires</b>	Suspended		
<div><div></div> This Tract</div> <div><div></div> Nearby Martin Tracts</div>			

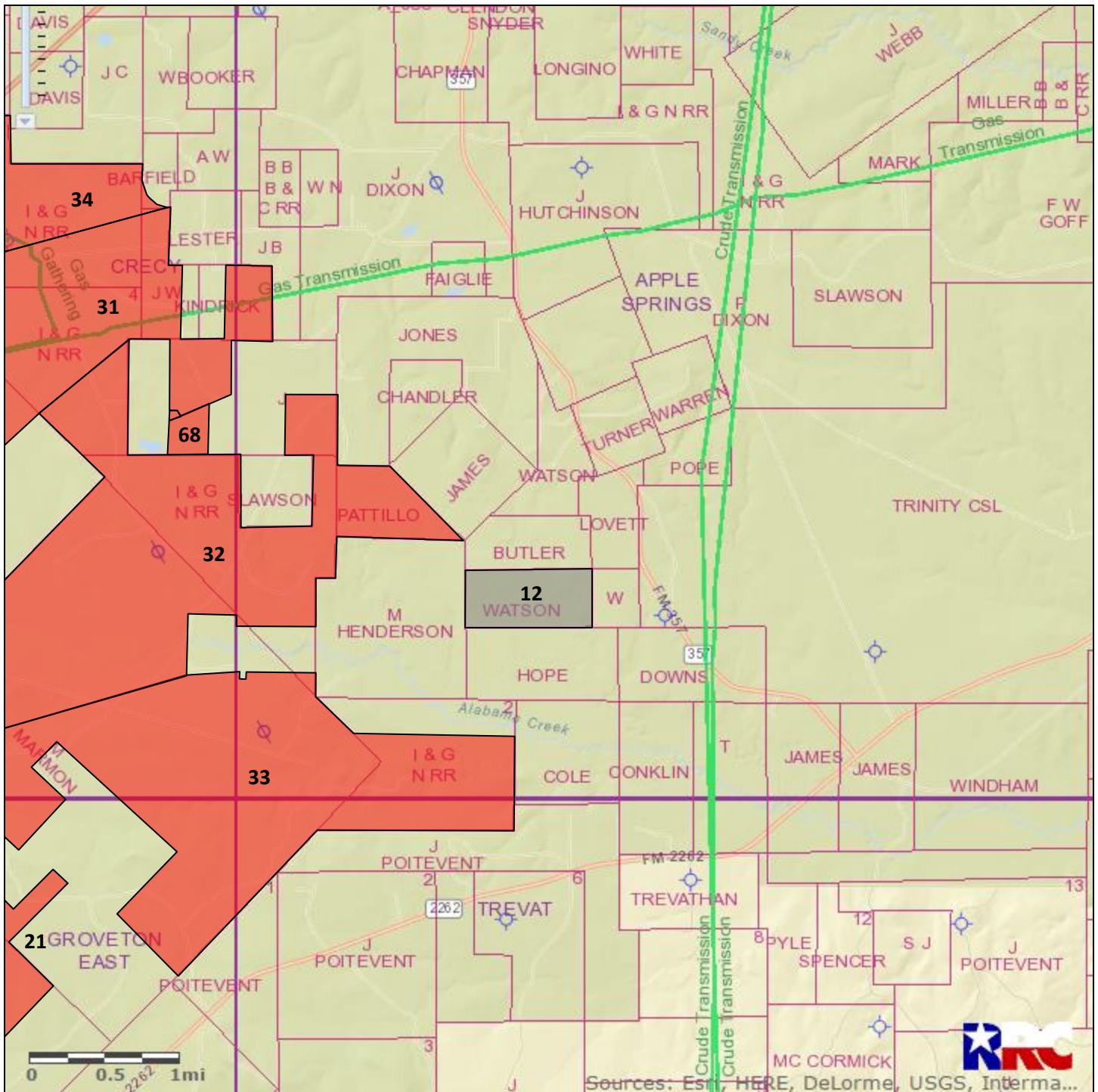


# #11 San Augustine County 31.00 acres



<b>TXNM#</b>	123561	<b>Notes:</b> 3 tracts: 15 acres, 14 acres, 2 acres (top left to bottom right). All tracts include 50% minerals, no surface. Tracts are along abandoned St. L. & S.W.R.R. Co. right of way.	
<b>County</b>	San Augustine		
<b>Acres</b>	31.00		
<b>Expires</b>	Suspended		
<div><div></div> This Tract</div> <div><div></div> Nearby Martin Tracts</div>			

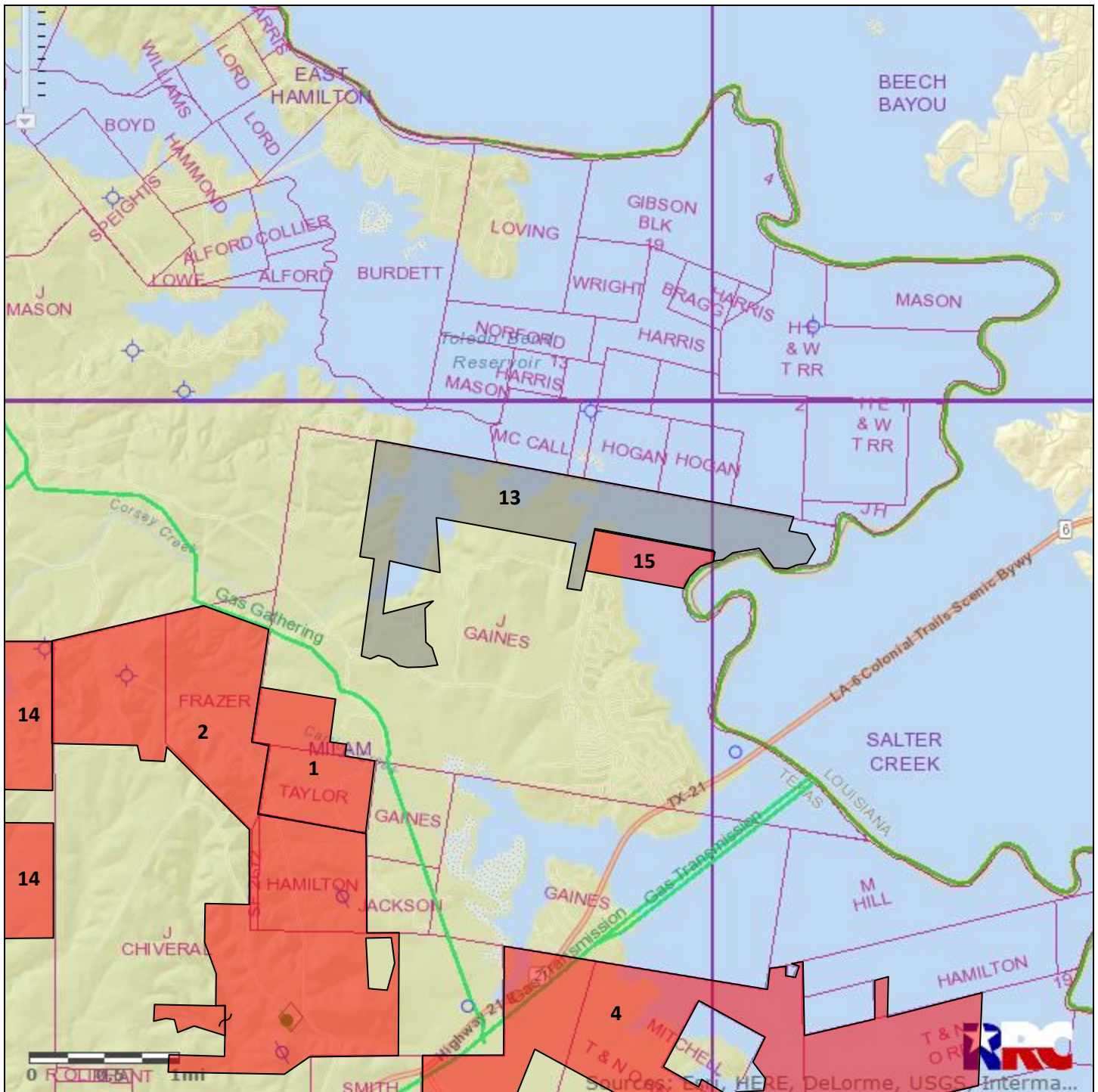
#12 Trinity County 171.80 acres




<b>TXNM#</b>	124680	<b>Notes:</b> 100% minerals and surface.	
<b>County</b>	Trinity		
<b>Acres</b>	171.80		
<b>Expires</b>	Suspended		
<div style="display: flex; align-items: center;"> <div style="width: 20px; height: 20px; background-color: gray; margin-right: 5px;"></div> <div>This Tract</div> </div> <div style="display: flex; align-items: center; margin-top: 5px;"> <div style="width: 20px; height: 20px; background-color: red; margin-right: 5px;"></div> <div>Nearby Martin Tracts</div> </div>			



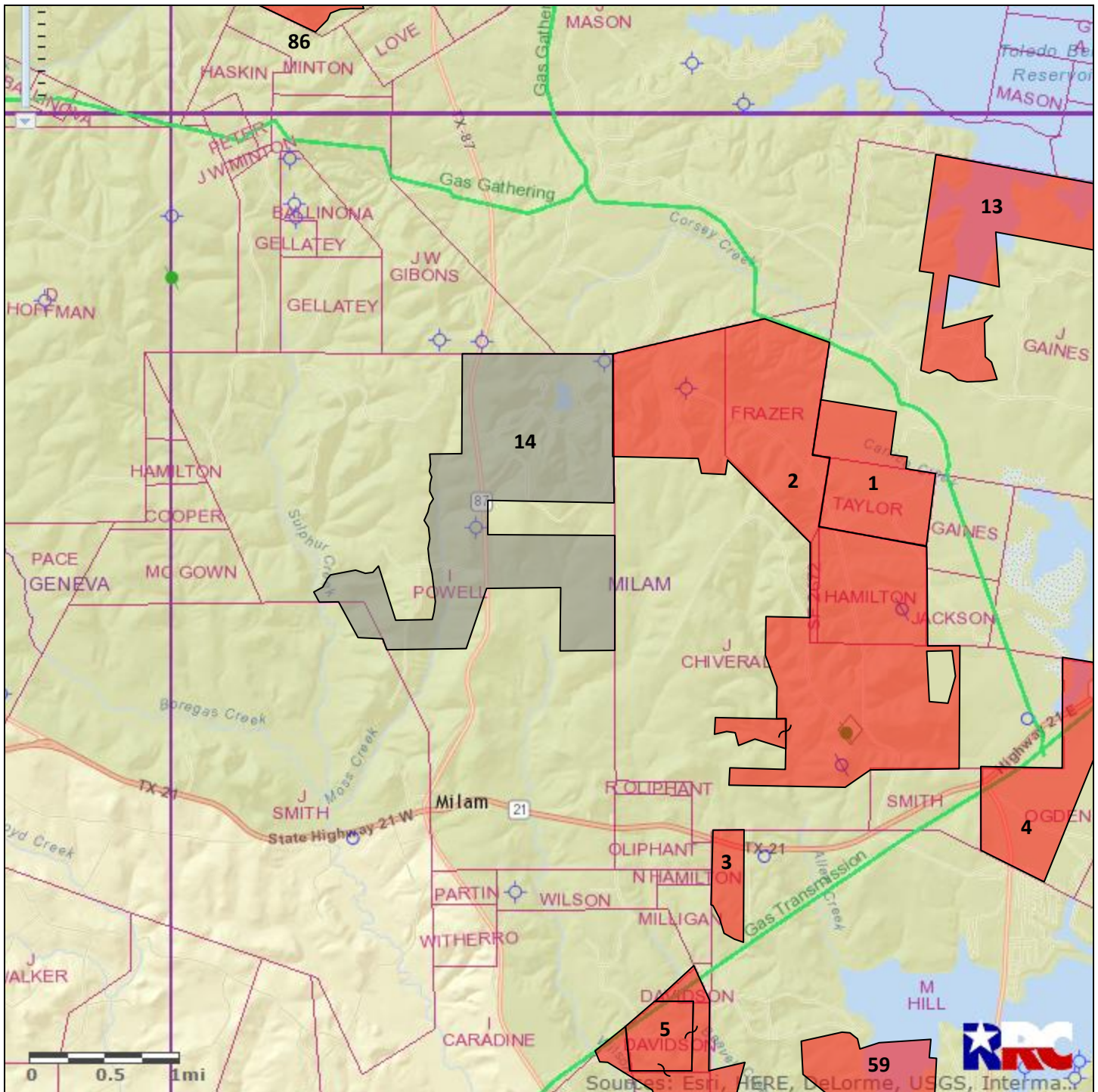
# #13 Sabine County 1,003.43 acres

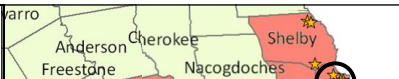


<b>TXNM#</b>	125665	<b>Notes:</b> 519.49 acres include 100% minerals and surface. 483.94 acres (underwater) include 100% minerals, no surface.	
<b>County</b>	Sabine		
<b>Acres</b>	1,003.43		
<b>Expires</b>	Suspended		
<div><div></div> This Tract</div> <div><div></div> Nearby Martin Tracts</div>			



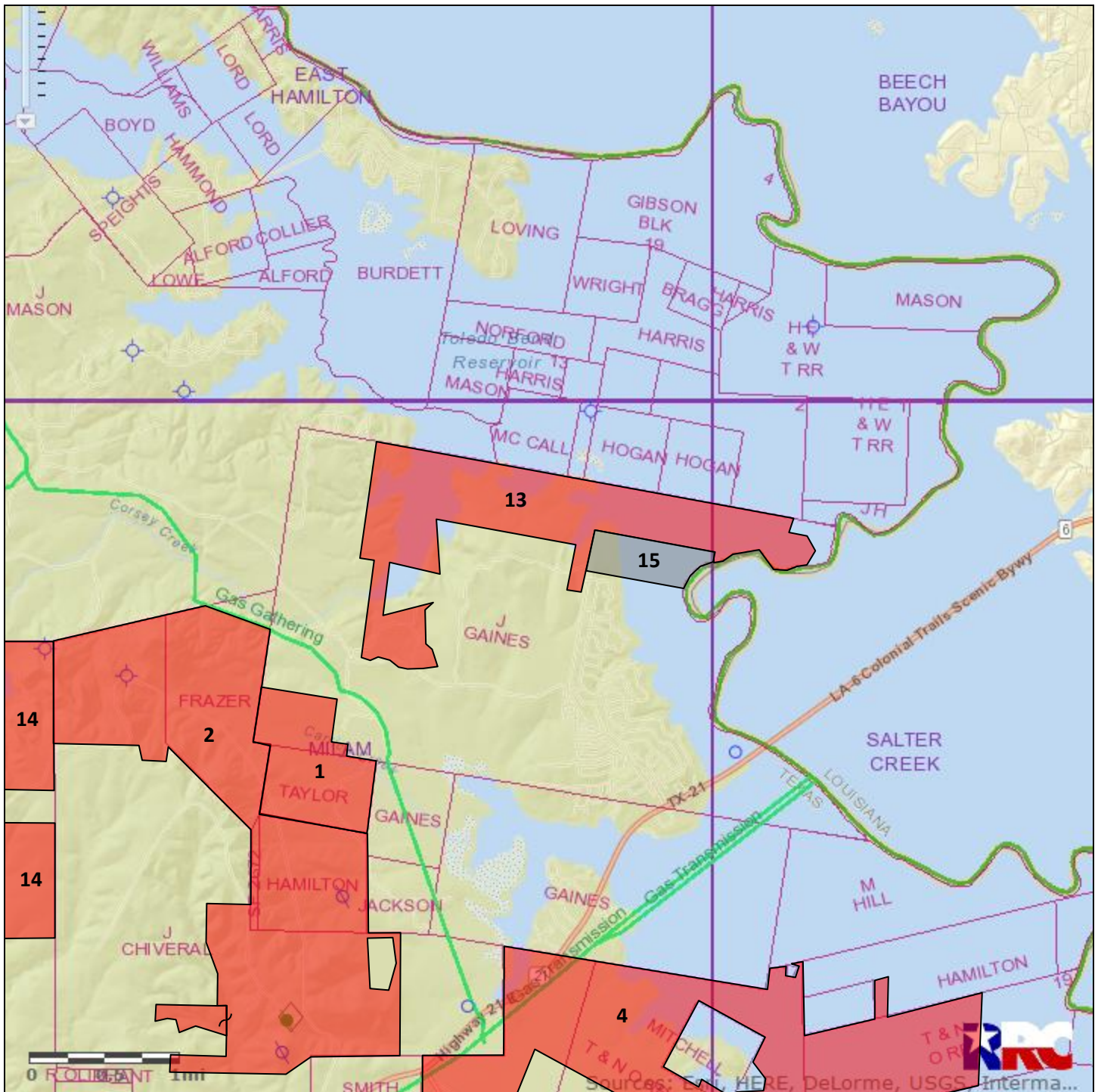
# #14 Sabine County 1,251.04 acres




<b>TXNM#</b>	125668	<b>Notes:</b> 100% minerals and surface, except no use of the surface at Red Hills Lake Recreation Area and 2 communication tower sites located on the tract.	
<b>County</b>	Sabine		
<b>Acres</b>	1,251.04		
<b>Expires</b>	Suspended		
<div><div></div> This Tract</div> <div><div></div> Nearby Martin Tracts</div>			

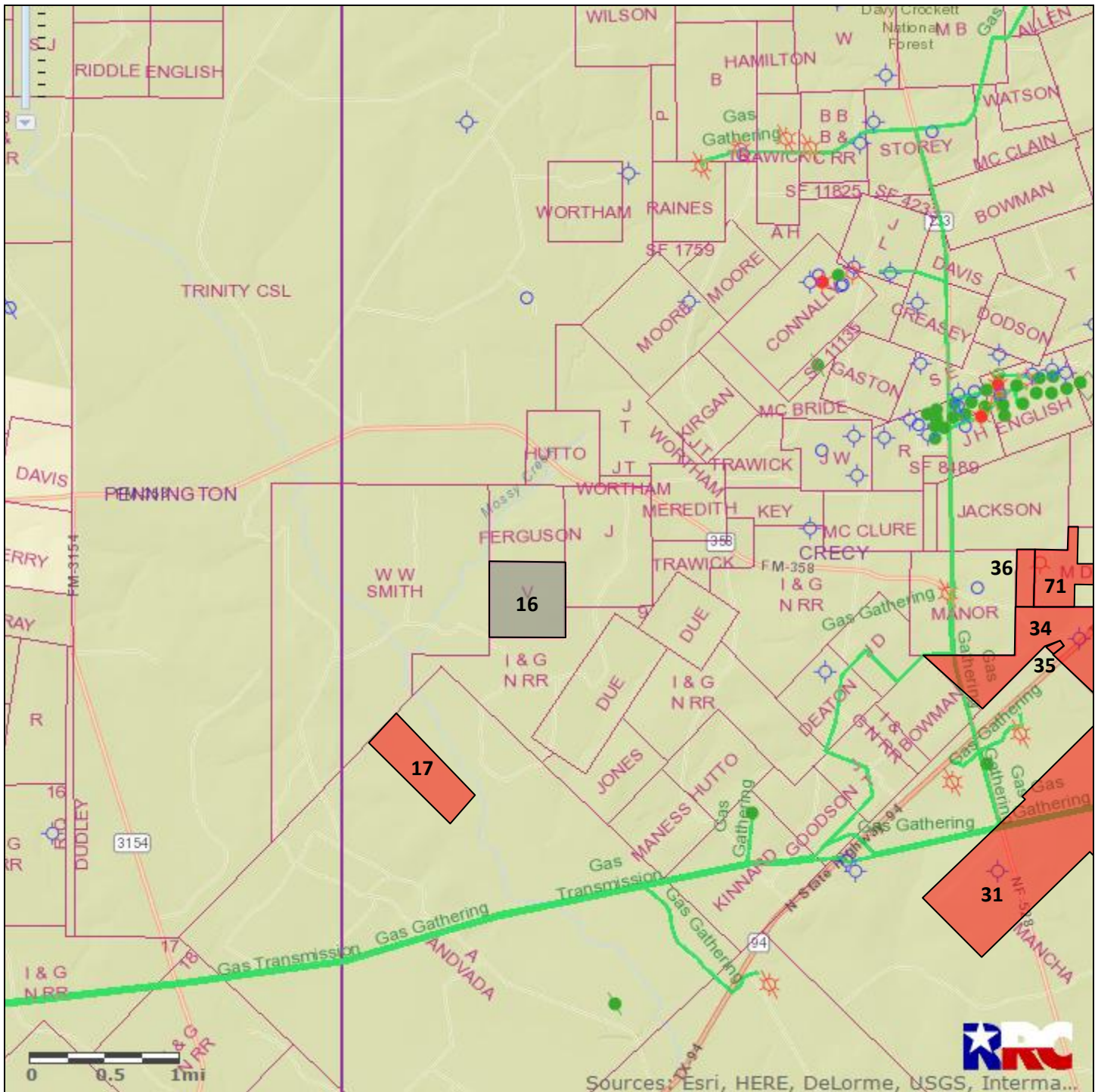


# #15 Sabine County 153.00 acres



<b>TXNM#</b>	125669	<b>Notes:</b> Full tract subject to 50% outstanding interest. 120.17 acres (underwater) do not include surface. 31.83 acres (on land) include surface.	
<b>County</b>	Sabine		
<b>Acres</b>	153.00		
<b>Expires</b>	Suspended		
<div><div></div> This Tract</div> <div><div></div> Nearby Martin Tracts</div>			

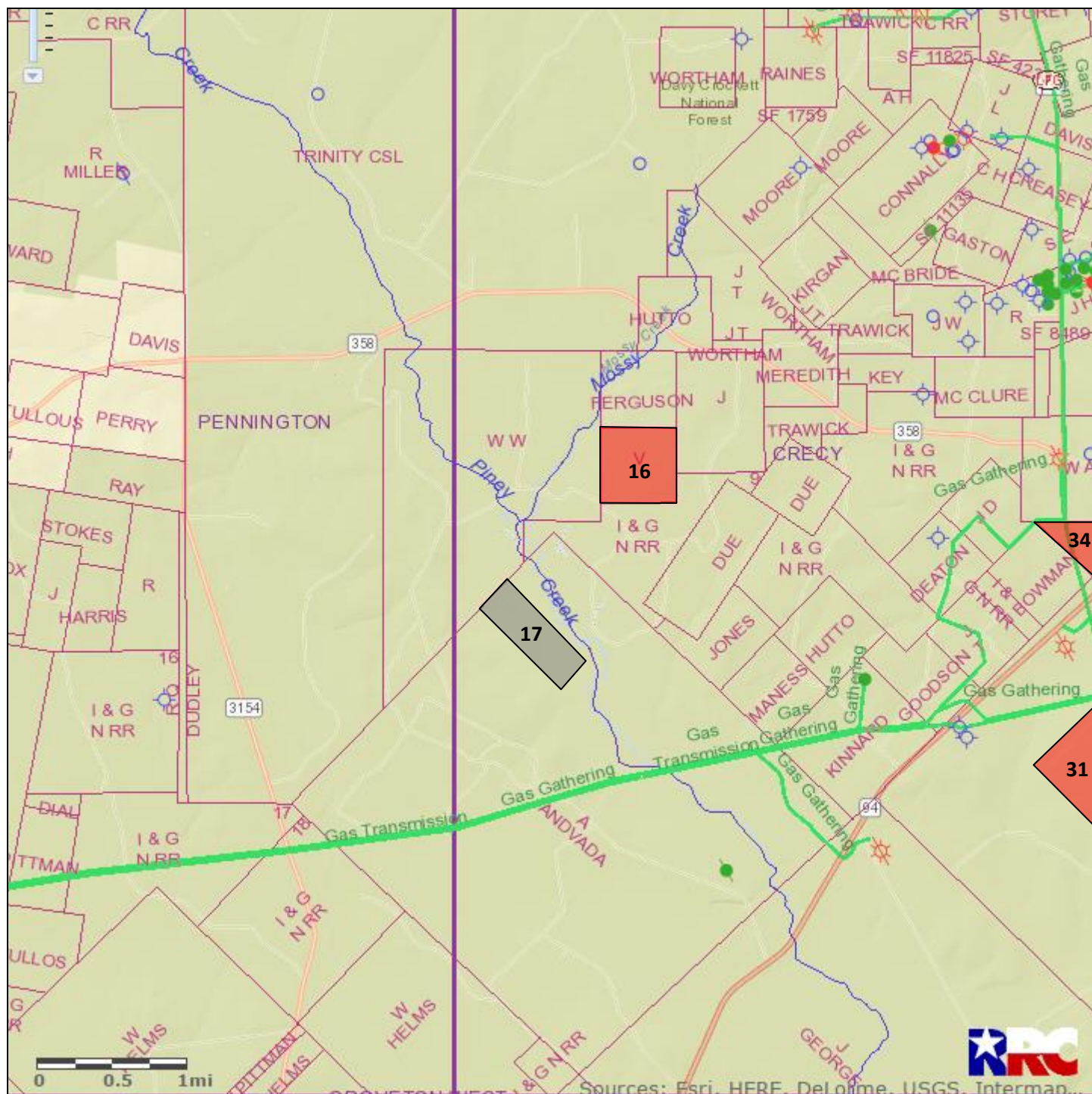
## #16 Trinity County 165.00 acres




<b>TXNM#</b>	126084	<b>Notes:</b> 100% minerals, no surface.	
<b>County</b>	Trinity		
<b>Acres</b>	165.00		
<b>Expires</b>	Suspended		
<div style="display: flex; align-items: center;"> <div style="width: 20px; height: 20px; background-color: gray; margin-right: 5px;"></div> <div>This Tract</div> </div> <div style="display: flex; align-items: center; margin-top: 5px;"> <div style="width: 20px; height: 20px; background-color: red; margin-right: 5px;"></div> <div>Nearby Martin Tracts</div> </div>			



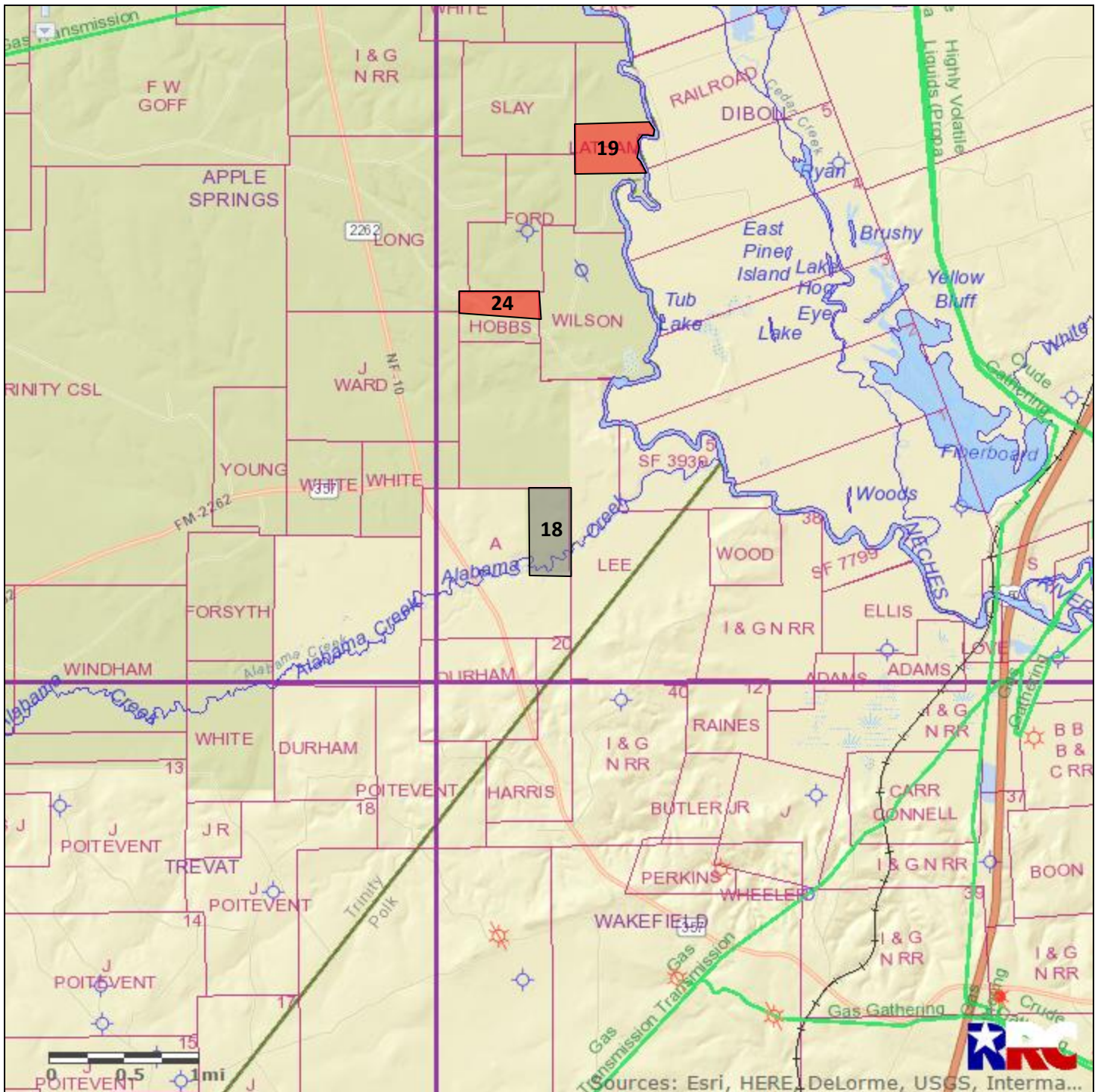
# #17 Trinity County 149.00 acres



<b>TXNM#</b>	126085	<b>Notes:</b> 100% minerals, no surface.	
<b>County</b>	Trinity		
<b>Acres</b>	149.00		
<b>Expires</b>	Suspended		
<div><div></div> This Tract</div> <div><div></div> Nearby Martin Tracts</div>			



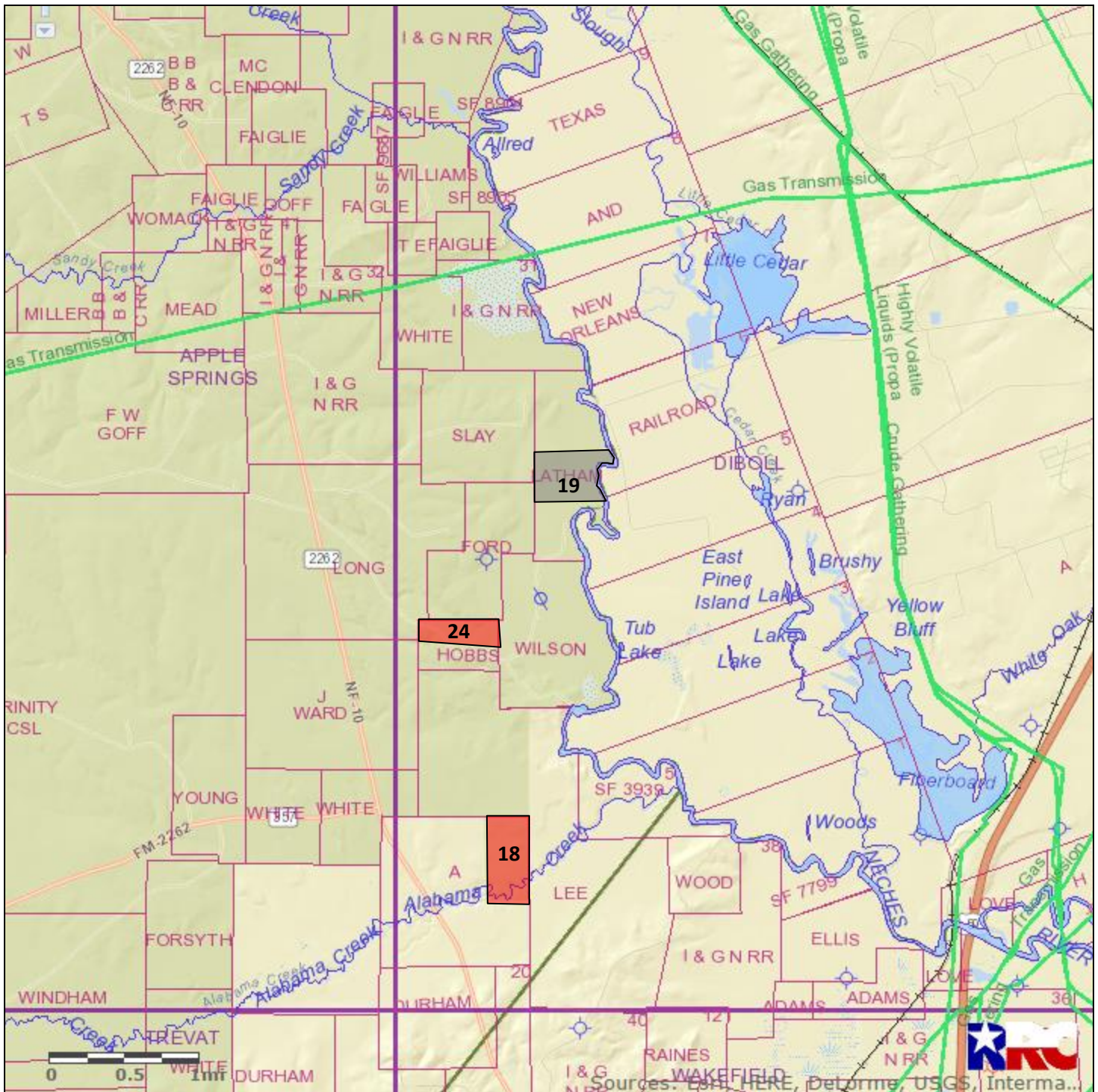
# #18 Trinity County 107.00 acres




<b>TXNM#</b>	126087	<b>Notes:</b> 100% minerals, no surface.	
<b>County</b>	Trinity		
<b>Acres</b>	107.00		
<b>Expires</b>	Suspended		
<div><div></div> This Tract</div> <div><div></div> Nearby Martin Tracts</div>			

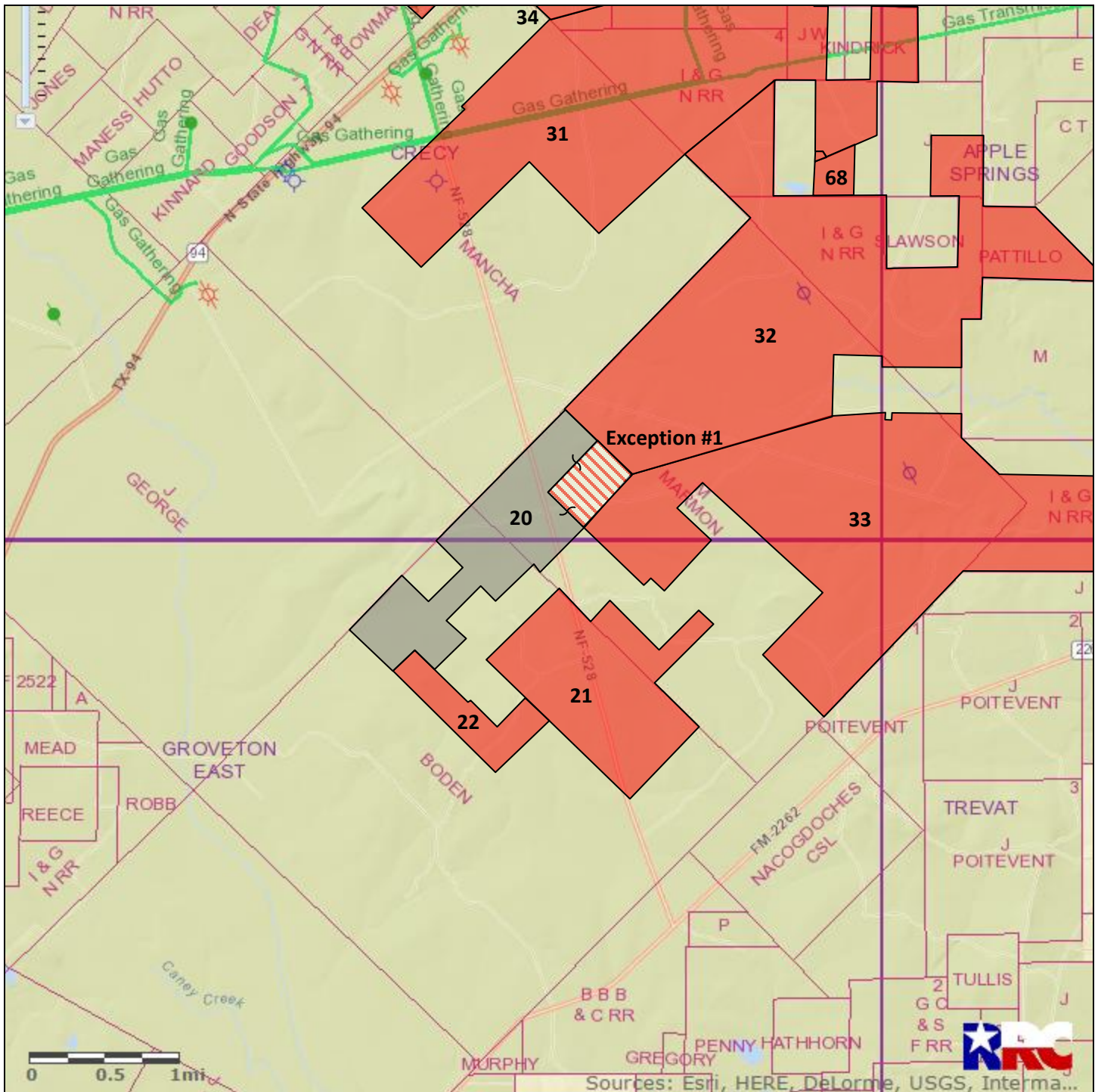



# #19 Trinity County 84.80 acres



<b>TXNM#</b>	126088	<b>Notes:</b> 75% outstanding mineral interest.	
<b>County</b>	Trinity		
<b>Acres</b>	84.80		
<b>Expires</b>	Suspended		
<div><div></div> This Tract</div> <div><div></div> Nearby Martin Tracts</div>			

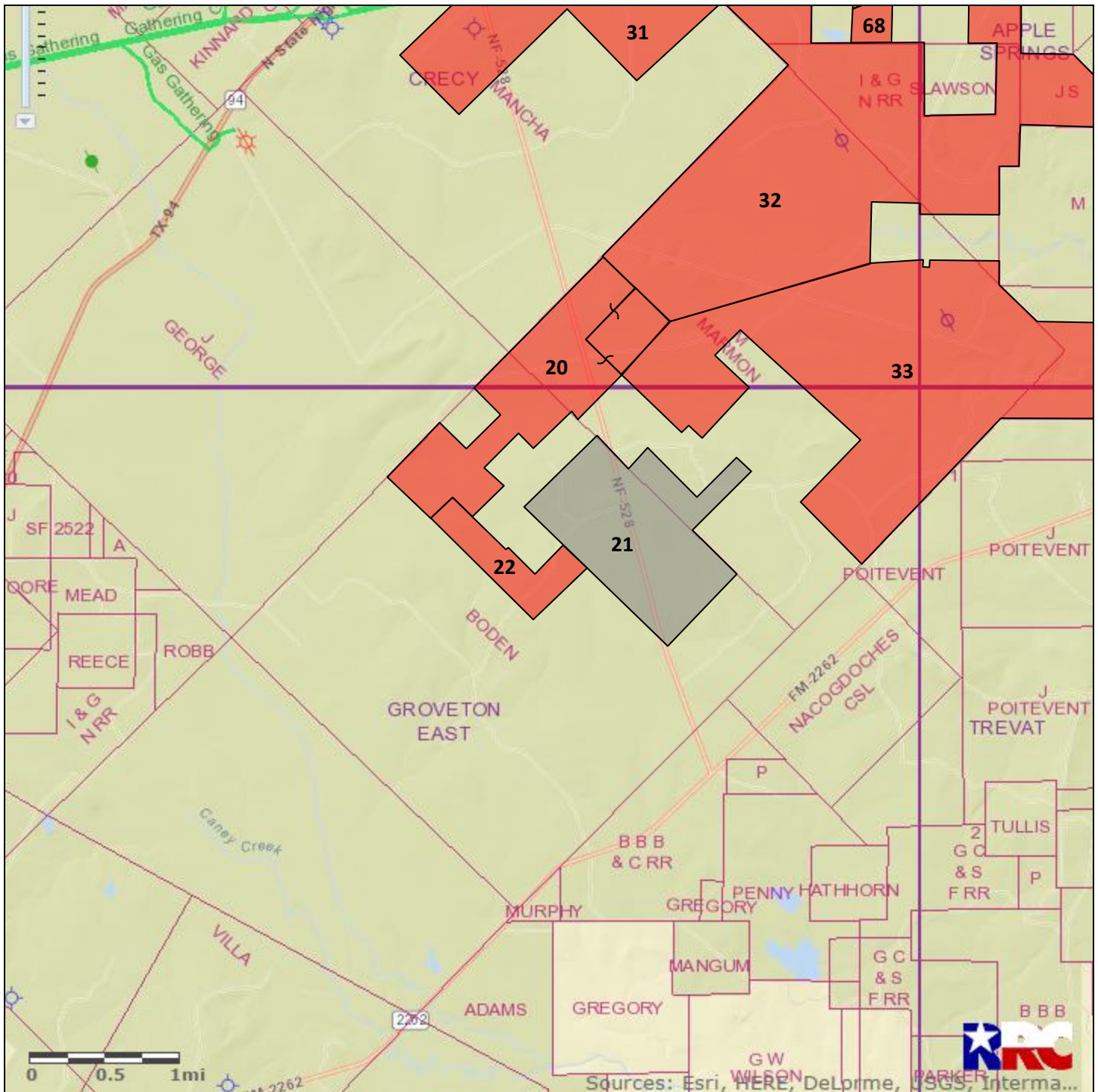
## #20 Trinity County 582.90 acres



<b>TXNM#</b>	126089	<b>Notes:</b> Exception #1: 120 acres 33% outstanding minerals.	
<b>County</b>	Trinity		
<b>Acres</b>	582.90		
<b>Expires</b>	Suspended		
<div><div></div> This Tract</div> <div><div></div> Nearby Martin Tracts</div>			

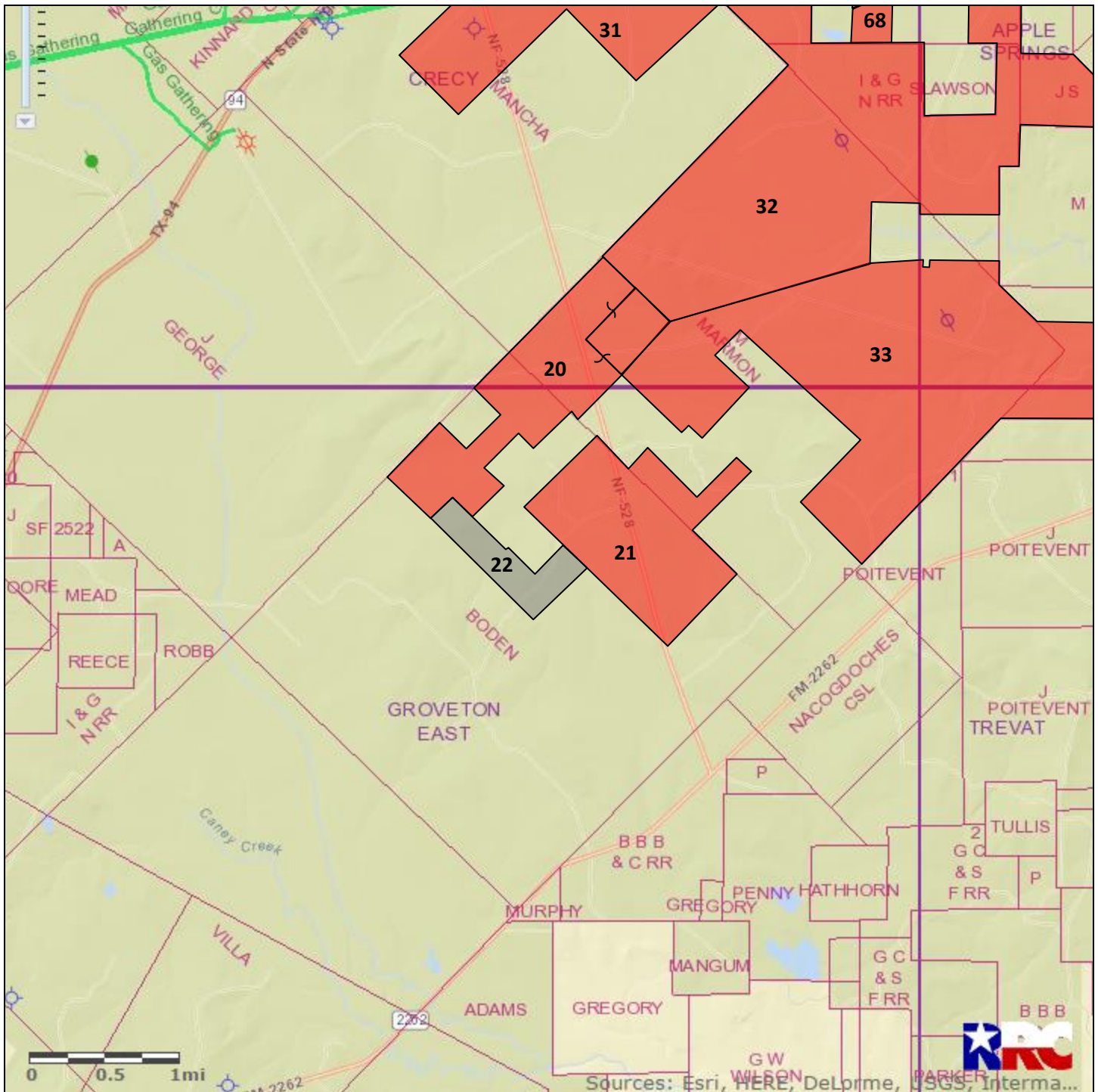


## #21 Trinity County 698.00 acres



<b>TXNM#</b>	126090	<b>Notes:</b> Consisting of 2 contiguous 100% mineral and surface tracts: 150 acres and 548 acres.	
<b>County</b>	Trinity		
<b>Acres</b>	698.00		
<b>Expires</b>	Suspended		
<div><div><div></div><div>This Tract</div></div><div><div></div><div>Nearby Martin Tracts</div></div></div>			

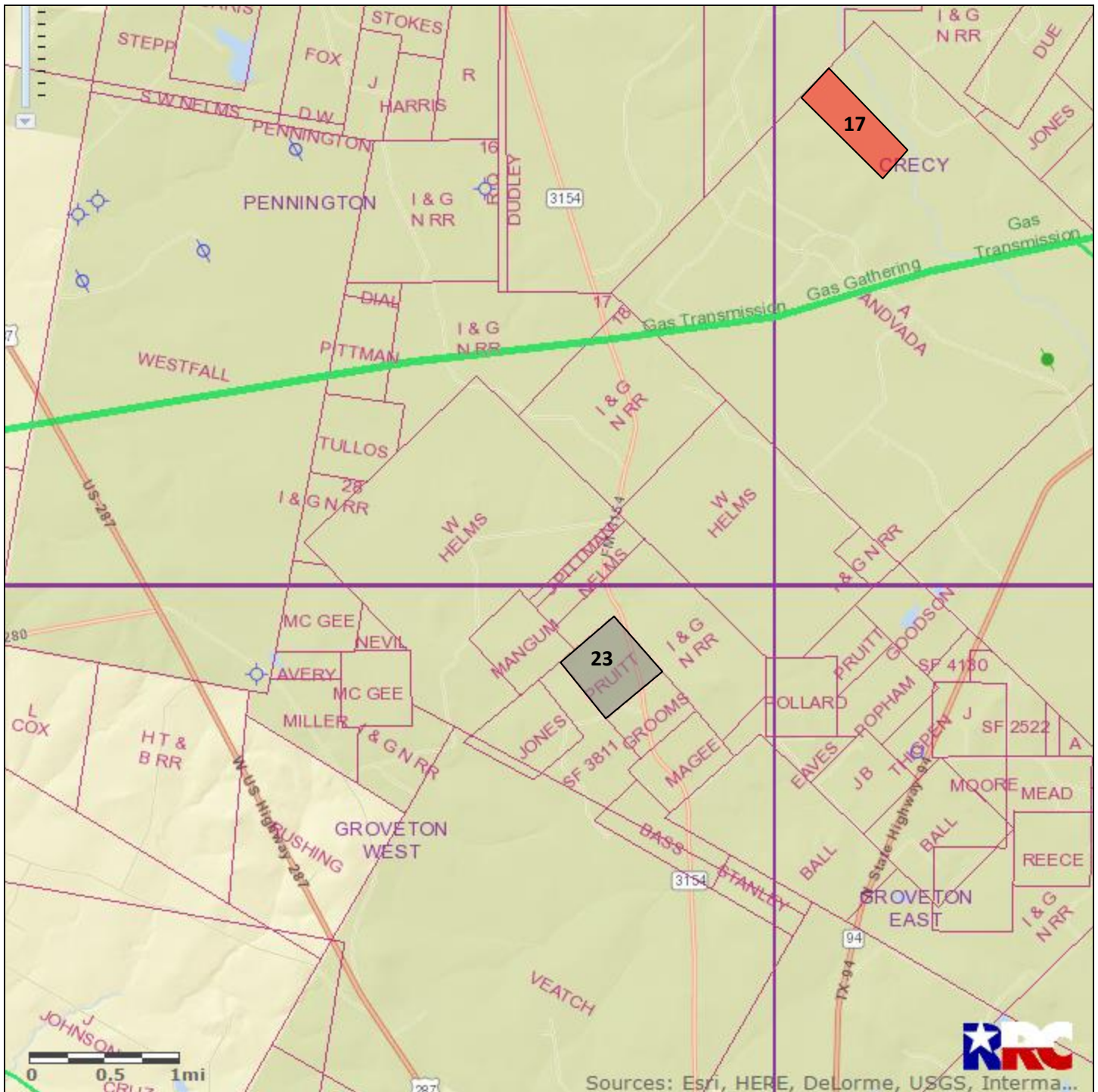
## #22 Trinity County 174.00 acres




<b>TXNM#</b>	126091	<b>Notes:</b> Consisting of 5 contiguous 100% mineral and surface tracts: 42 acres, 50.5 acres, 1.5 acres, 78.2 acres, and 1.8 acres.	
<b>County</b>	Trinity		
<b>Acres</b>	174.00		
<b>Expires</b>	Suspended		
<div><div></div> This Tract</div> <div><div></div> Nearby Martin Tracts</div>			



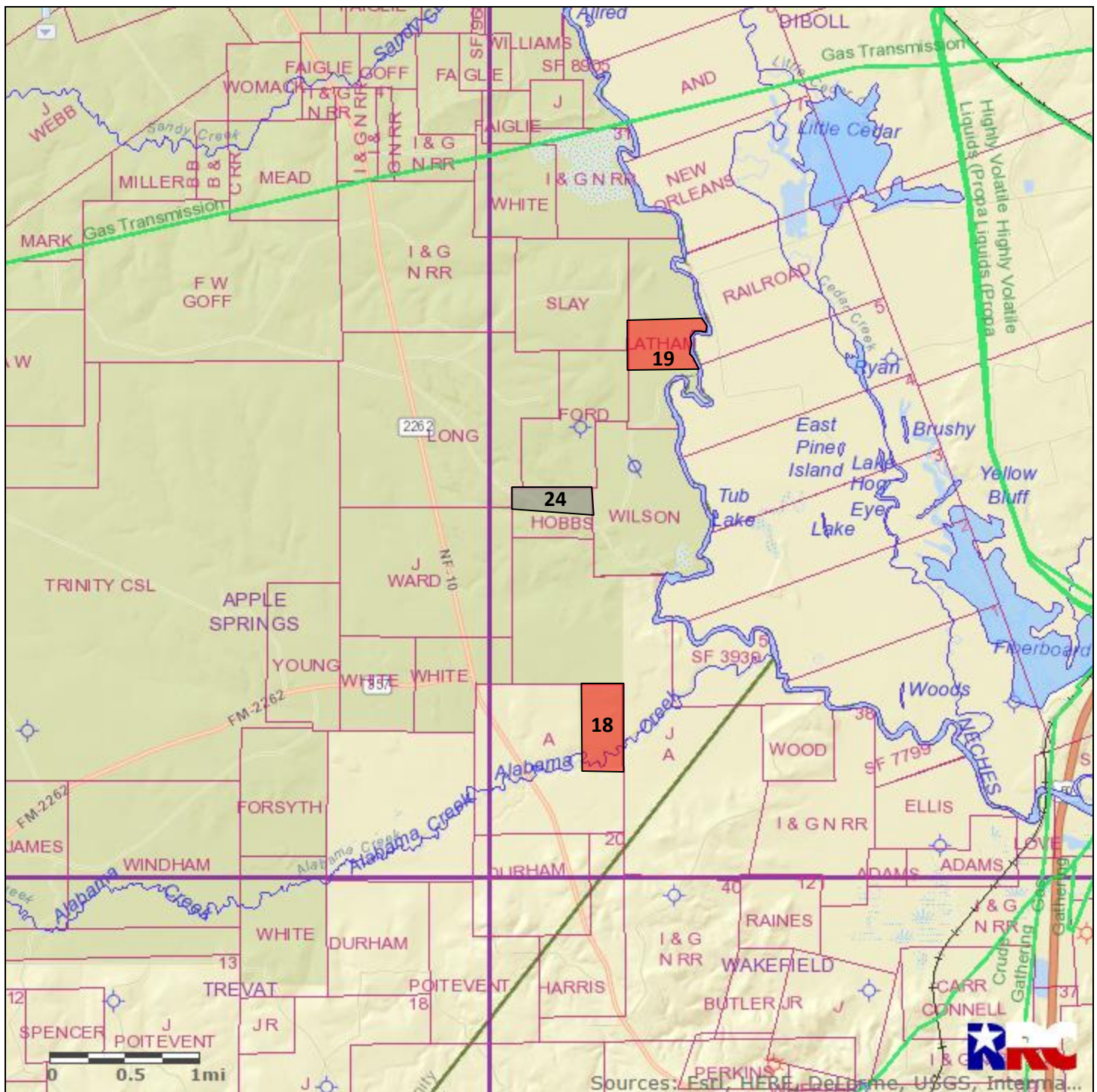
## #23 Trinity County 162.00 acres

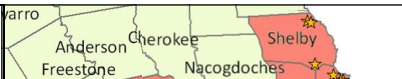


<b>TXNM#</b>	126092	<b>Notes:</b> 100% minerals and surface.	
<b>County</b>	Trinity		
<b>Acres</b>	162.00		
<b>Expires</b>	Suspended		
<div><div></div> This Tract</div> <div><div></div> Nearby Martin Tracts</div>			



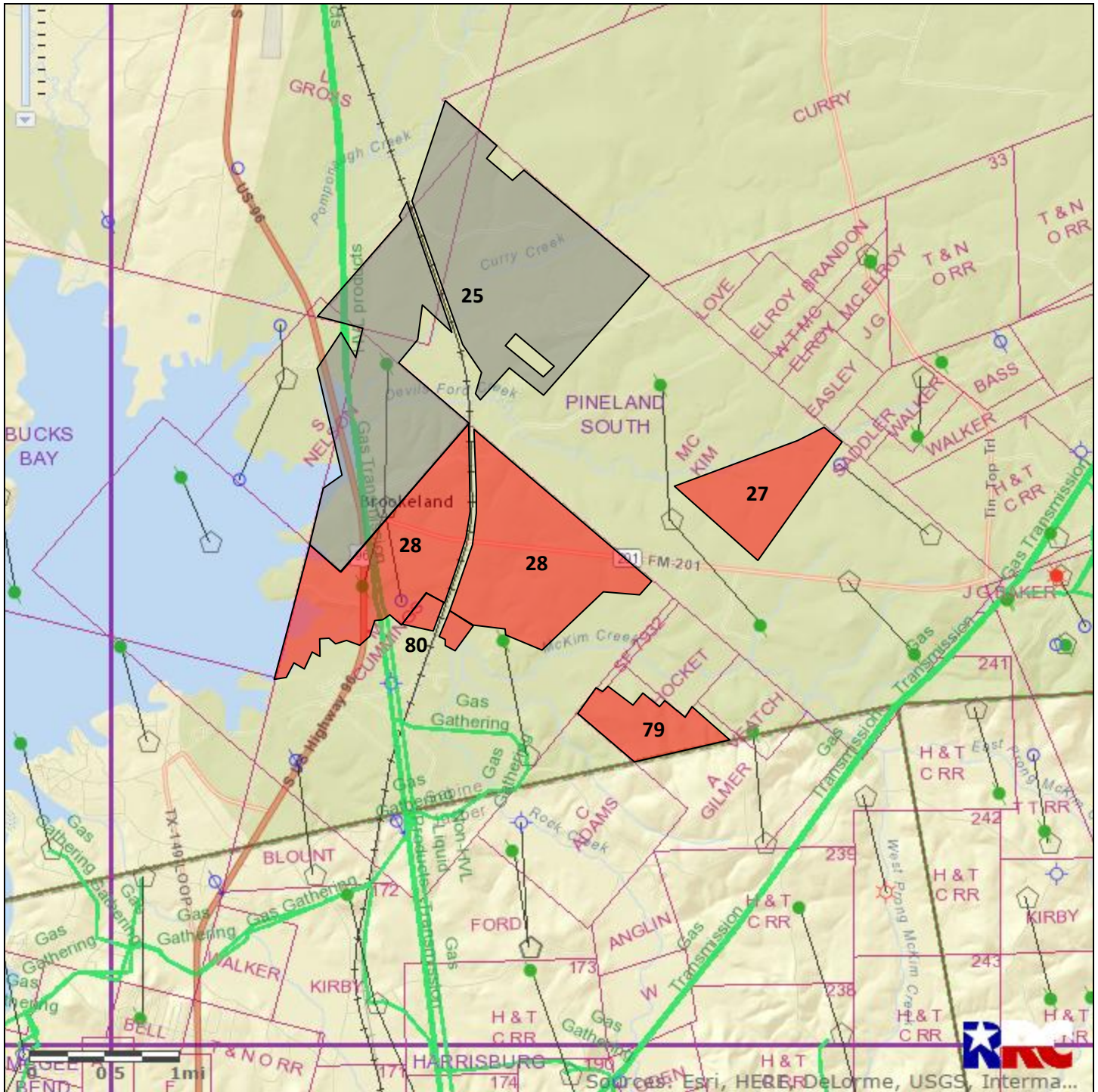
## #24 Trinity County 57.92 acres



<b>TXNM#</b>	126093	<b>Notes:</b> 100% minerals and surface.	
<b>County</b>	Trinity		
<b>Acres</b>	57.92		
<b>Expires</b>	Suspended		
<div><div></div> This Tract</div> <div><div></div> Nearby Martin Tracts</div>			



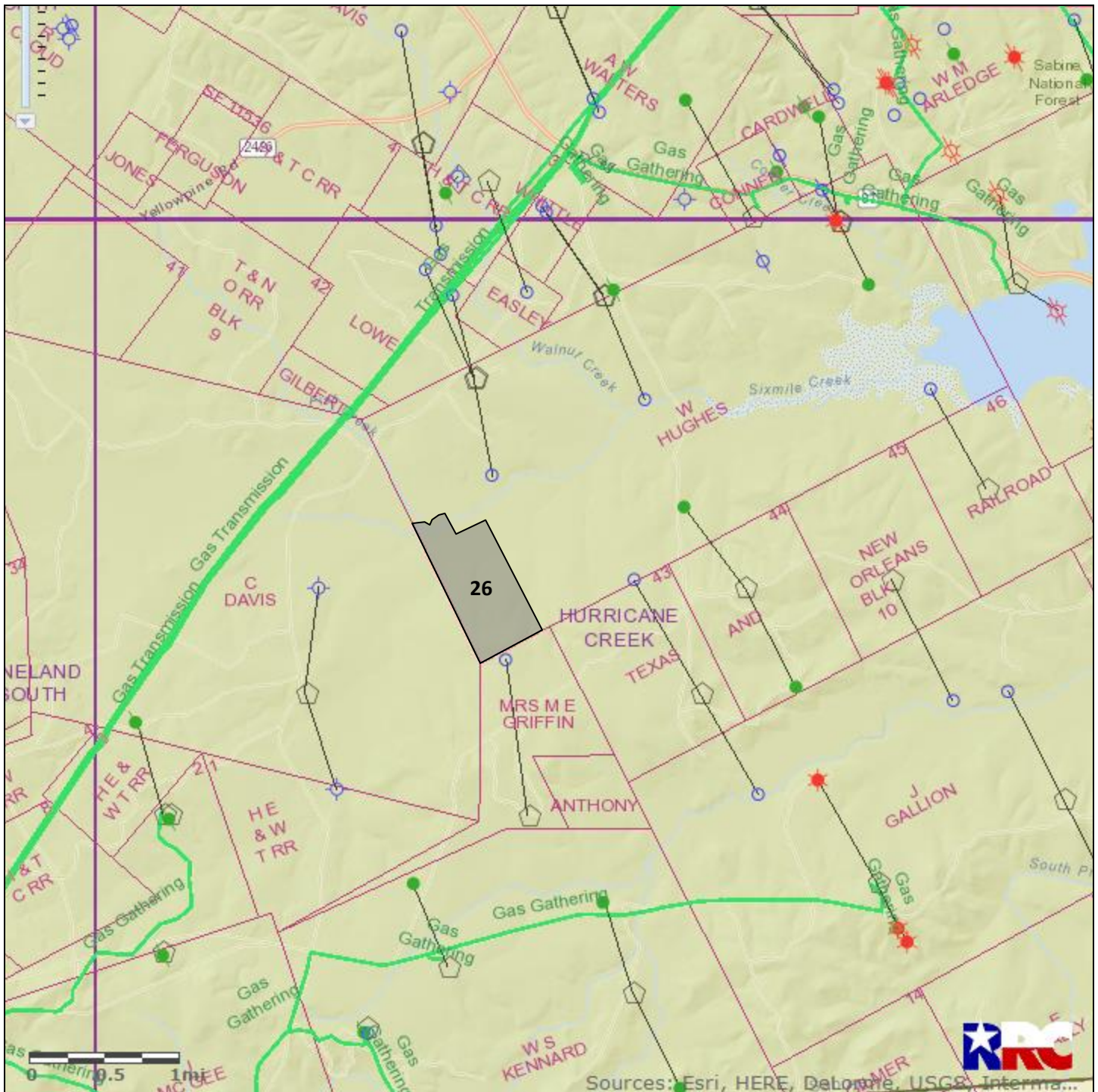
## #25 Sabine County 1,946.50 acres

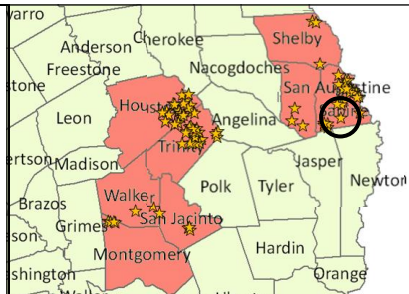


<b>TXNM#</b>	127923	<b>Notes:</b> Excepted areas are not included in lease. 100% minerals and surface.	
<b>County</b>	Sabine		
<b>Acres</b>	1,946.50		
<b>Expires</b>	Suspended		
<div style="display: flex; align-items: center;"> <div style="width: 20px; height: 20px; background-color: gray; margin-right: 5px;"></div> <div>This Tract</div> </div> <div style="display: flex; align-items: center; margin-top: 10px;"> <div style="width: 20px; height: 20px; background-color: red; margin-right: 5px;"></div> <div>Nearby Martin Tracts</div> </div>			



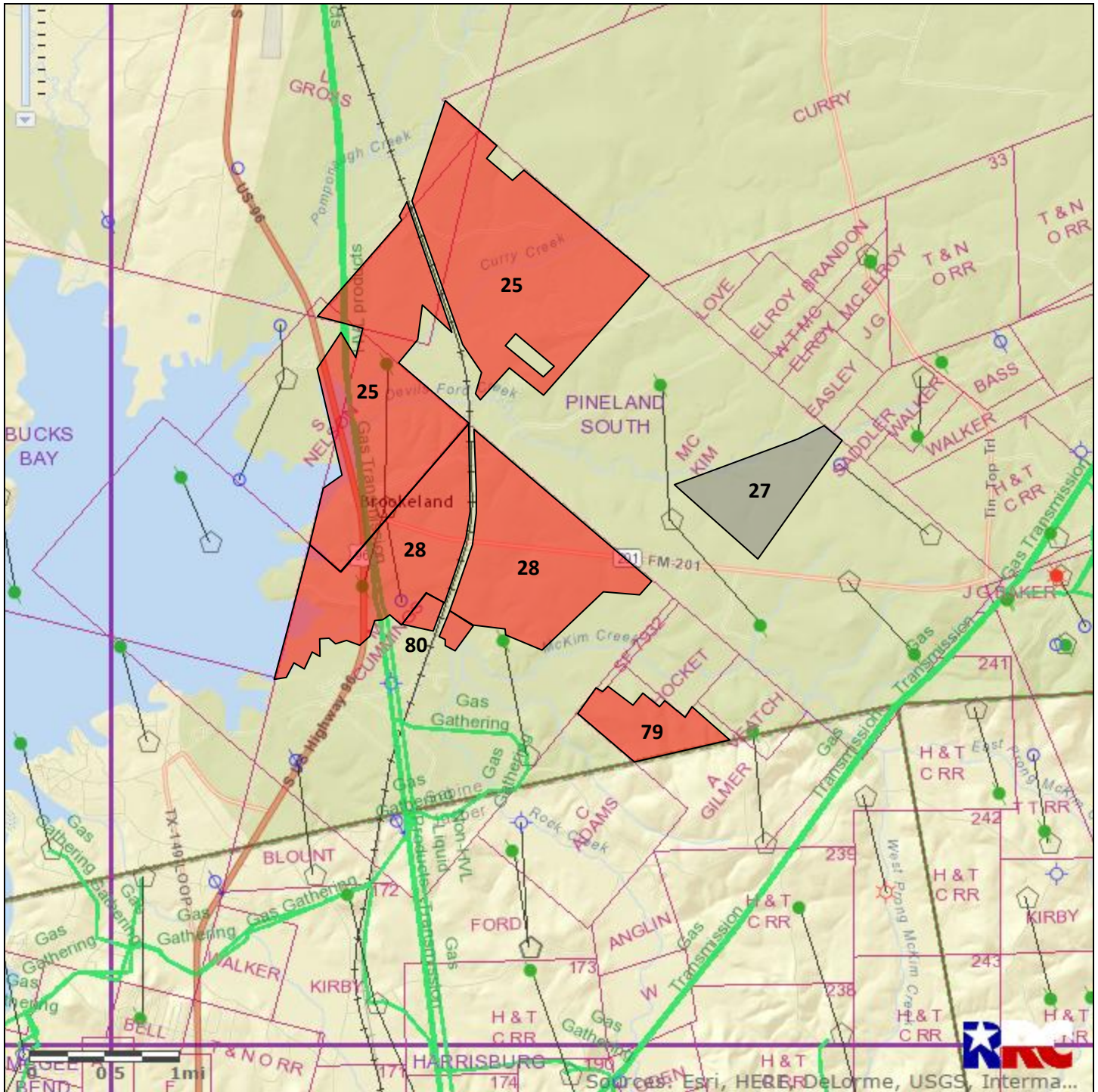
## #26 Sabine County 224.00 acres



<b>TXNM#</b>	127924	<b>Notes:</b> 100% minerals and surface.	
<b>County</b>	Sabine		
<b>Acres</b>	224.00		
<b>Expires</b>	Suspended		
<div><div></div> This Tract</div> <div><div></div> Nearby Martin Tracts</div>			



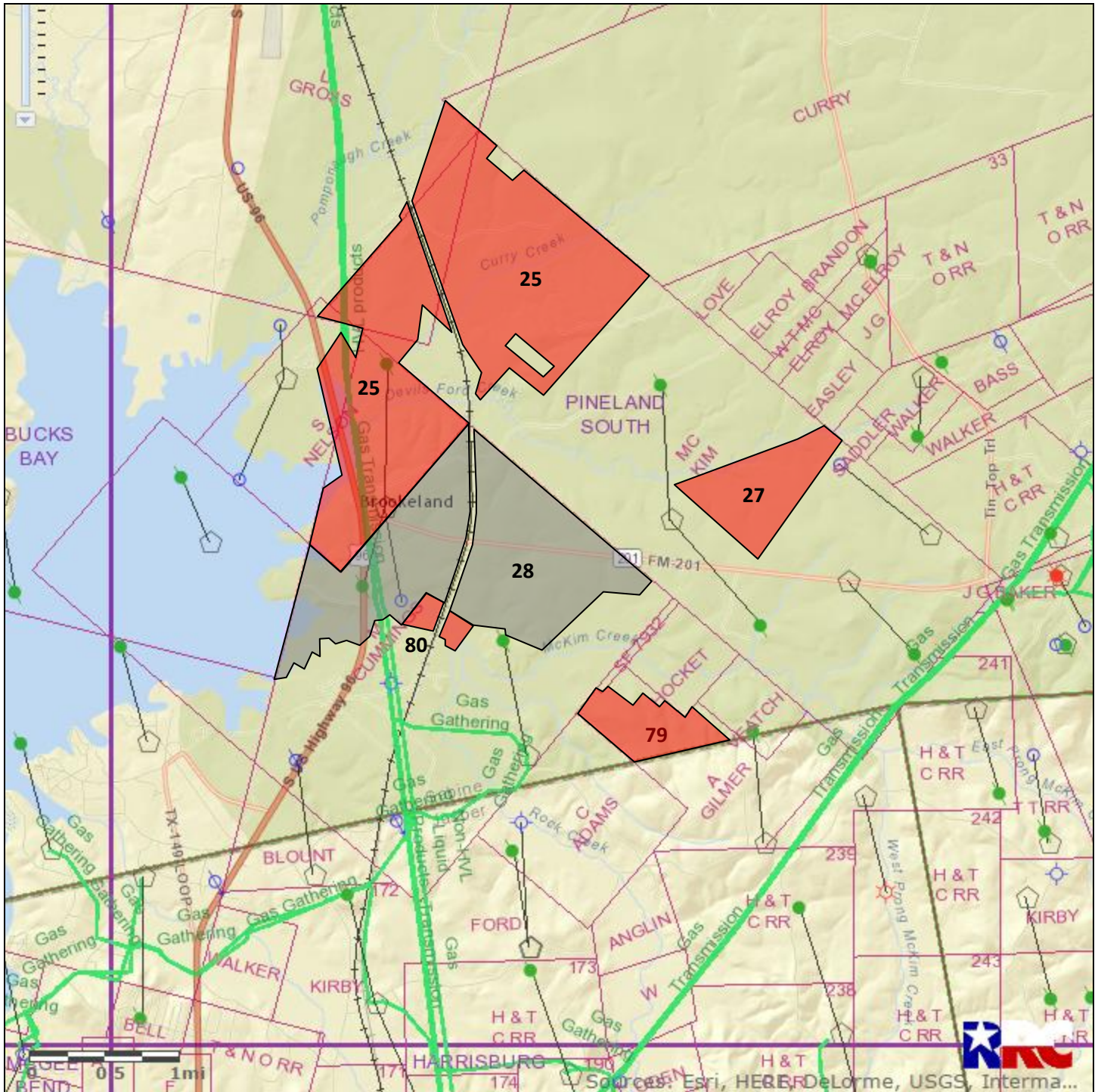
## #27 Sabine County 245.00 acres



<b>TXNM#</b>	127925	<b>Notes:</b> 100% minerals and surface.	
<b>County</b>	Sabine		
<b>Acres</b>	245.00		
<b>Expires</b>	Suspended		
<div style="display: flex; align-items: center;"> <div style="width: 20px; height: 20px; background-color: gray; margin-right: 5px;"></div> <div>This Tract</div> </div> <div style="display: flex; align-items: center; margin-top: 10px;"> <div style="width: 20px; height: 20px; background-color: red; margin-right: 5px;"></div> <div>Nearby Martin Tracts</div> </div>			



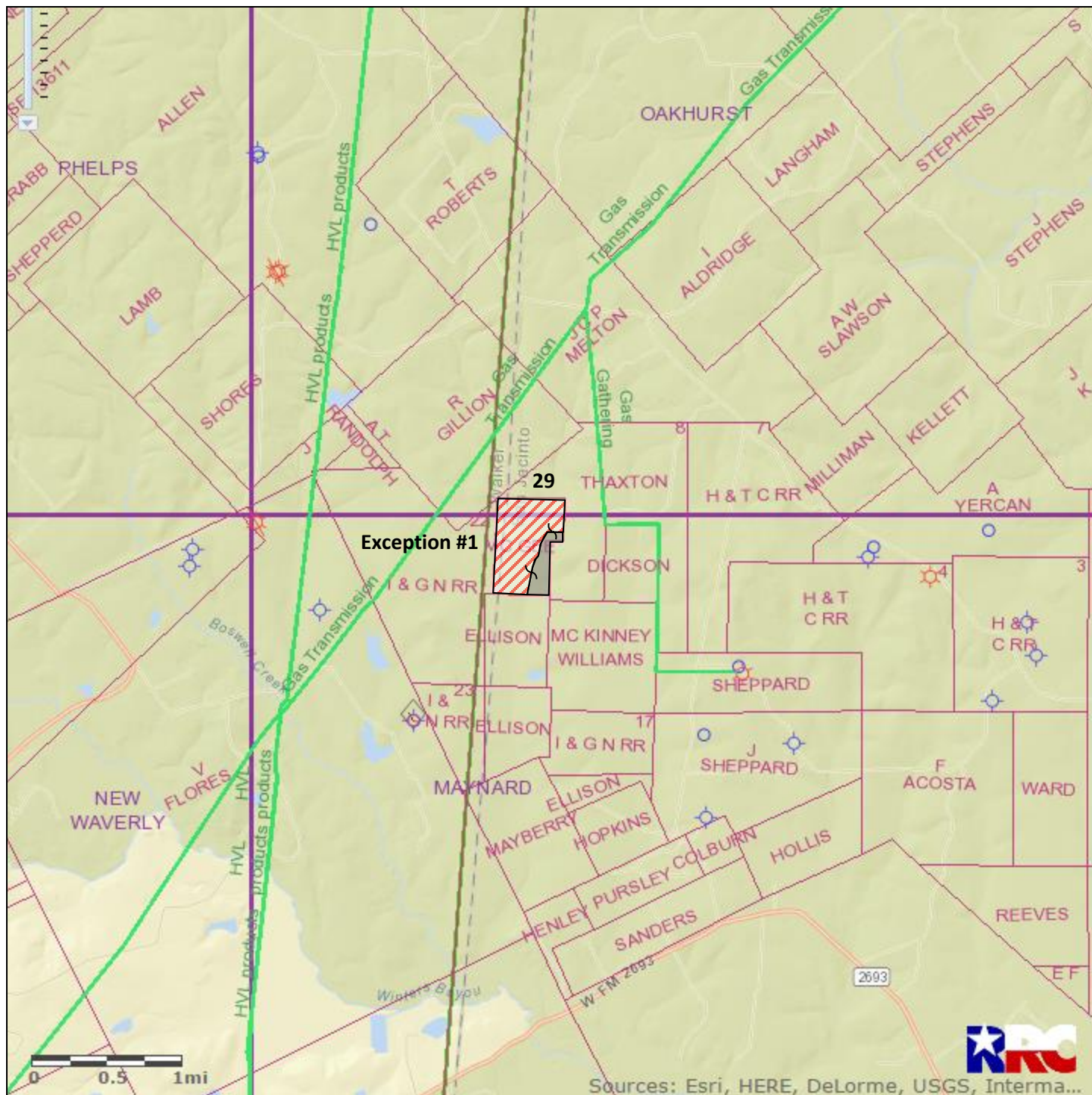
## #28 Sabine County 946.72 acres



<b>TXNM#</b>	127929	<b>Notes:</b> An exception (railroad), not included in the lease.	
<b>County</b>	Sabine		
<b>Acres</b>	946.72		
<b>Expires</b>	Suspended		
<div style="display: flex; align-items: center;"> <div style="width: 20px; height: 20px; background-color: gray; margin-right: 5px;"></div> <div>This Tract</div> </div> <div style="display: flex; align-items: center; margin-top: 10px;"> <div style="width: 20px; height: 20px; background-color: red; margin-right: 5px;"></div> <div>Nearby Martin Tracts</div> </div>			



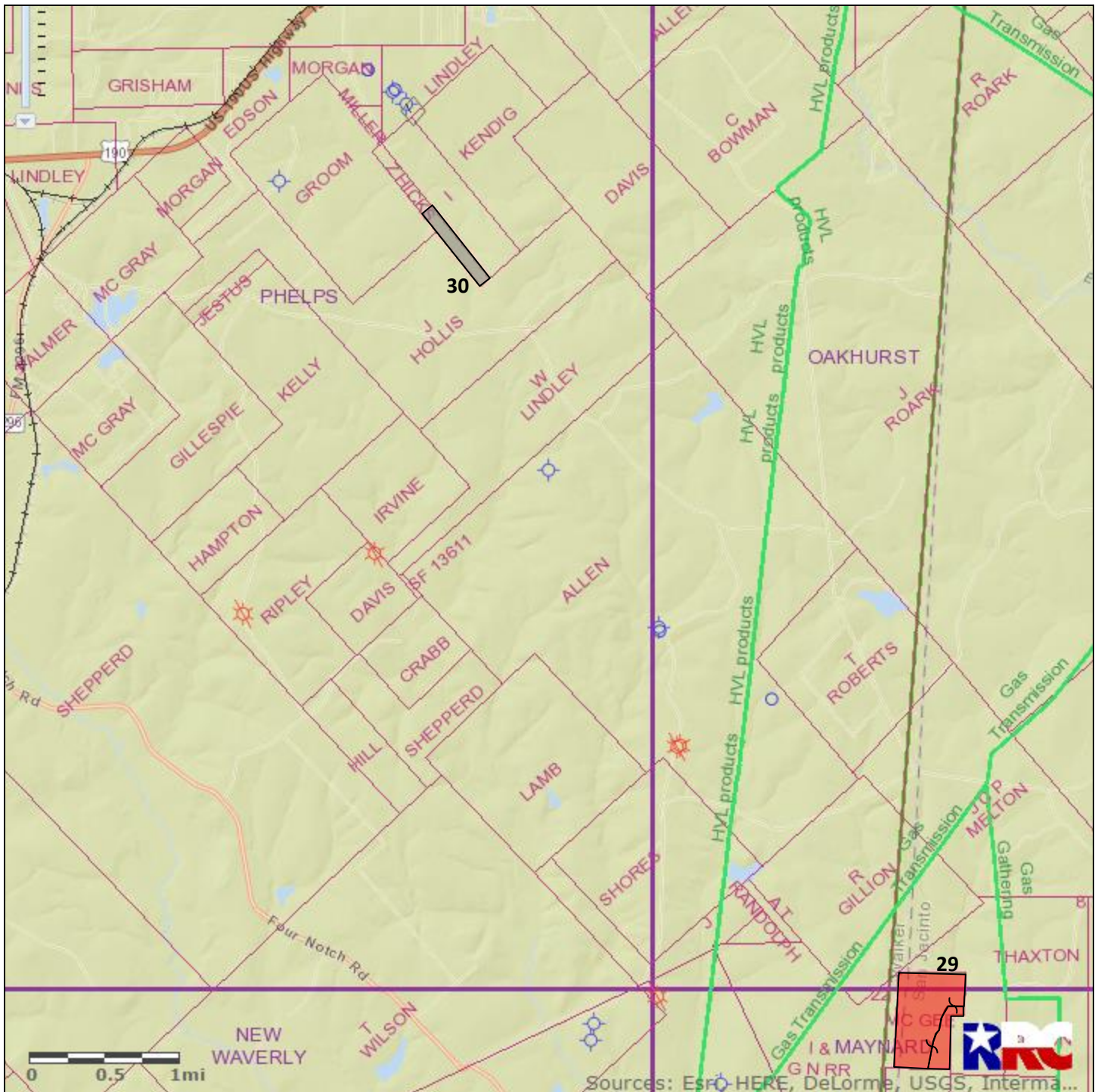
## #29 San Jacinto/Walker County 180.00 acres




<b>TXNM#</b>	128863	<b>Notes:</b> 161 acres in San Jacinto County & 19 acres in Walker per BLM. 100% minerals on all. Exception #1: 133.37 acres, no surface rights. Remaining 46.63 acres include surface.	
<b>County</b>	San Jacinto/Walker		
<b>Acres</b>	180.00		
<b>Expires</b>	Suspended		
<div><div></div> This Tract</div> <div><div></div> Nearby Martin Tracts</div>			



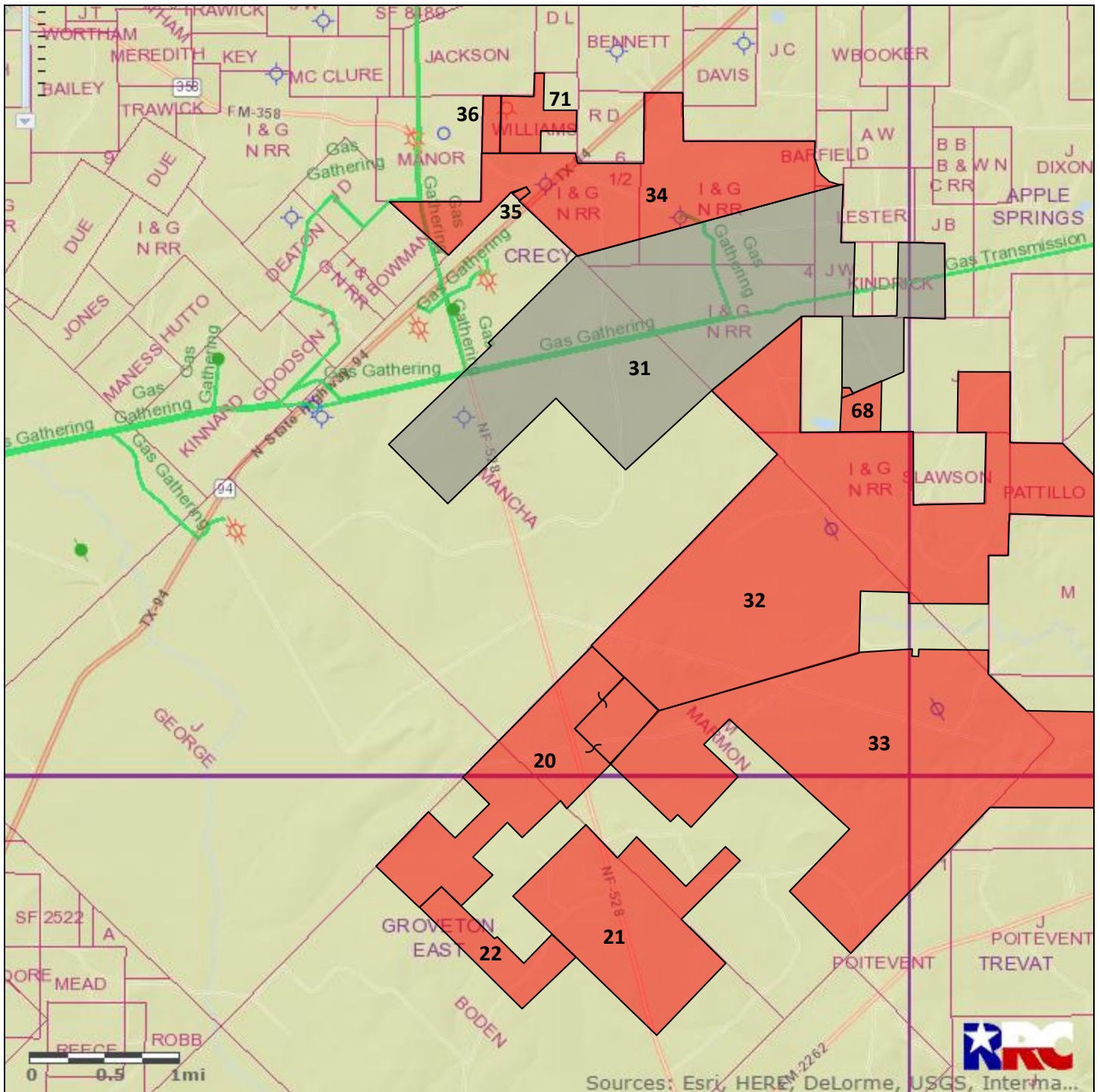
## #30 Walker County 36.50 acres



<b>TXNM#</b>	128864	<b>Notes:</b> 100% minerals and surface.	
<b>County</b>	Walker		
<b>Acres</b>	36.50		
<b>Expires</b>	Suspended		
<div><div></div> This Tract</div> <div><div></div> Nearby Martin Tracts</div>			

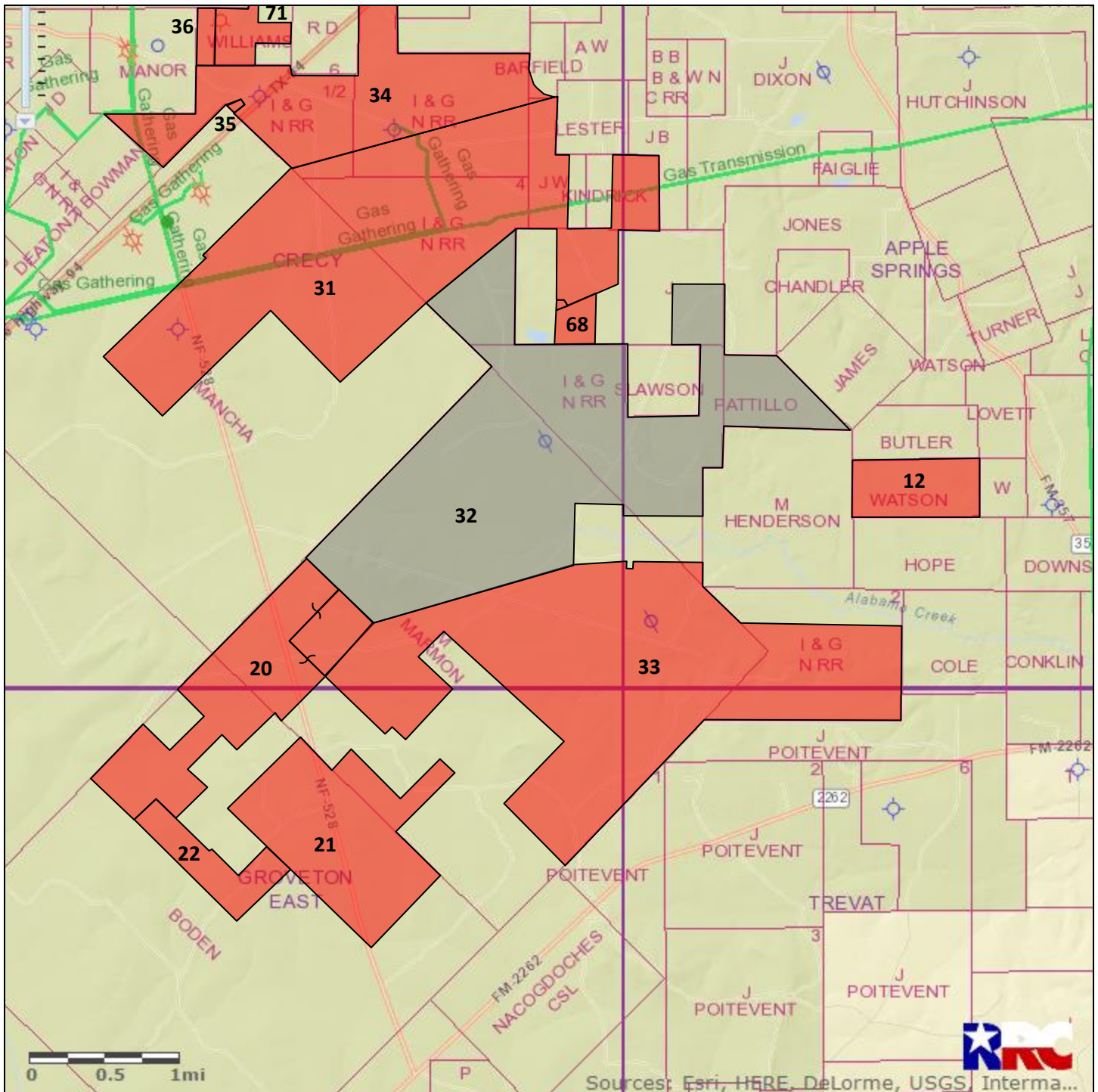


# #31 Trinity County 2,154.98 acres



<b>TXNM#</b>	129286	<b>Notes:</b> Parcels #31-36 comprise the entirety of Forest Service Tract K-2-I. 100% minerals and surface.	
<b>County</b>	Trinity		
<b>Acres</b>	2,154.98		
<b>Expires</b>	Suspended		
<div><div></div> This Tract</div> <div><div></div> Nearby Martin Tracts</div>			

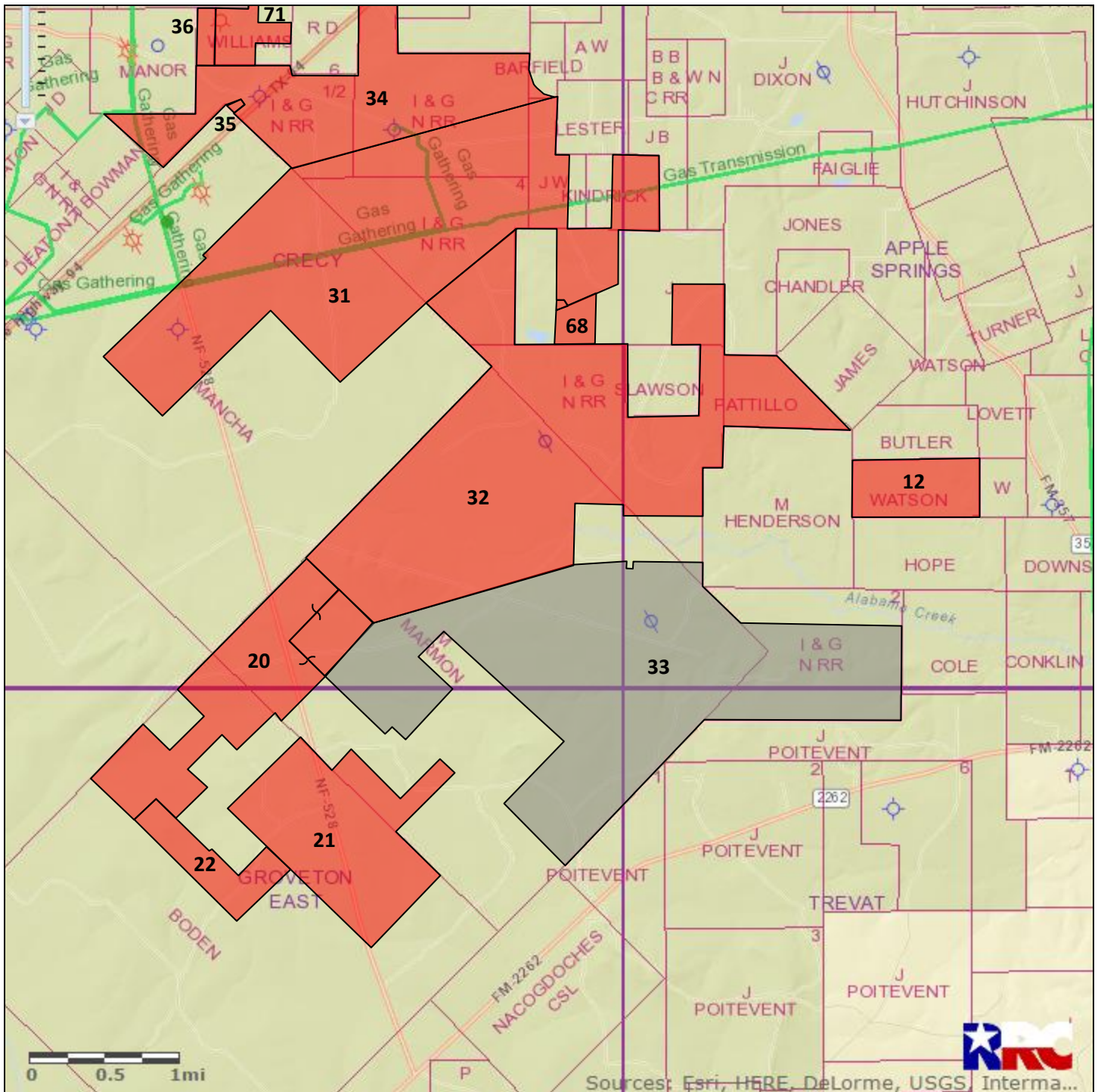
#32 Trinity County 2,283.65 acres




<b>TXNM#</b>	129287	<b>Notes:</b> Parcels #31-36 comprise the entirety of Forest Service Tract K-2-I. 100% minerals and surface.
<b>County</b>	Trinity	
<b>Acres</b>	2,283.65	
<b>Expires</b>	Suspended	
<div style="display: flex; align-items: center;"> <div style="width: 20px; height: 20px; background-color: gray; margin-right: 5px;"></div> <div>This Tract</div> </div> <div style="display: flex; align-items: center; margin-top: 5px;"> <div style="width: 20px; height: 20px; background-color: red; margin-right: 5px;"></div> <div>Nearby Martin Tracts</div> </div>		



## #33 Trinity County 2,266.58 acres



<b>TXNM#</b>	129288	<b>Notes:</b> Parcels #31-36 comprise the entirety of Forest Service Tract K-2-I. 100% minerals and surface.	
<b>County</b>	Trinity		
<b>Acres</b>	2,266.58		
<b>Expires</b>	Suspended		
<div><div></div> This Tract</div> <div><div></div> Nearby Martin Tracts</div>			



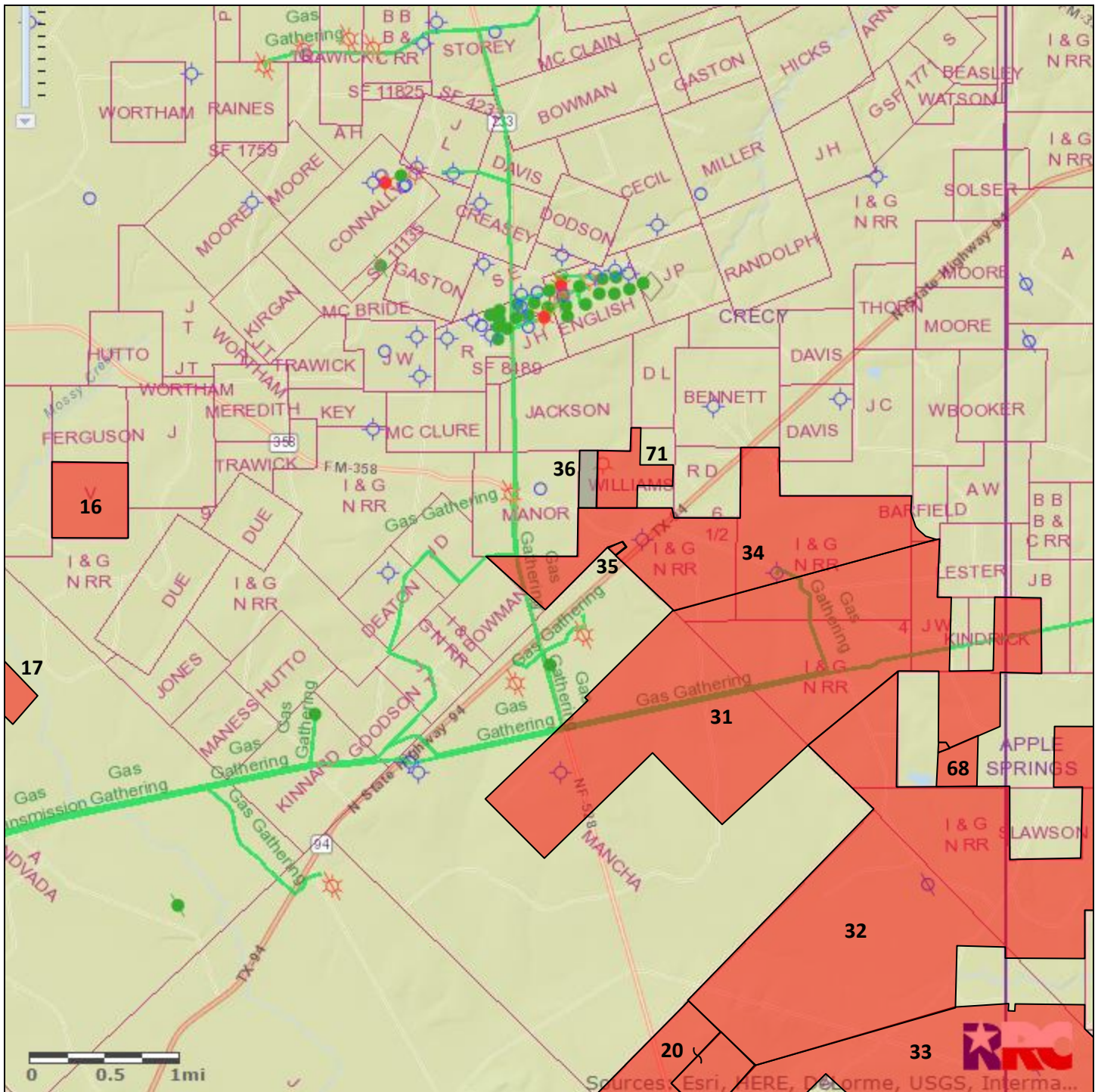
<b>TXNM#</b>	129289	<b>Notes:</b> Parcels #31-36 comprise the entirety of Forest Service Tract K-2-I. 100% minerals and surface.	
<b>County</b>	Trinity		
<b>Acres</b>	820.09		
<b>Expires</b>	Suspended		
<div style="display: flex; align-items: center;"> <div style="width: 20px; height: 20px; background-color: gray; margin-right: 5px;"></div>         This Tract       </div> <div style="display: flex; align-items: center; margin-top: 10px;"> <div style="width: 20px; height: 20px; background-color: red; margin-right: 5px;"></div>         Nearby Martin Tracts       </div>			




<b>TXNM#</b>	129290	<b>Notes:</b> Parcels #31-36 comprise the entirety of Forest Service Tract K-2-I. 100% minerals, no surface.	
<b>County</b>	Trinity		
<b>Acres</b>	8.86		
<b>Expires</b>	Suspended		
<div style="display: flex; align-items: center;"> <div style="width: 20px; height: 20px; background-color: gray; margin-right: 5px;"></div>         This Tract       </div> <div style="display: flex; align-items: center; margin-top: 10px;"> <div style="width: 20px; height: 20px; background-color: red; margin-right: 5px;"></div>         Nearby Martin Tracts       </div>			



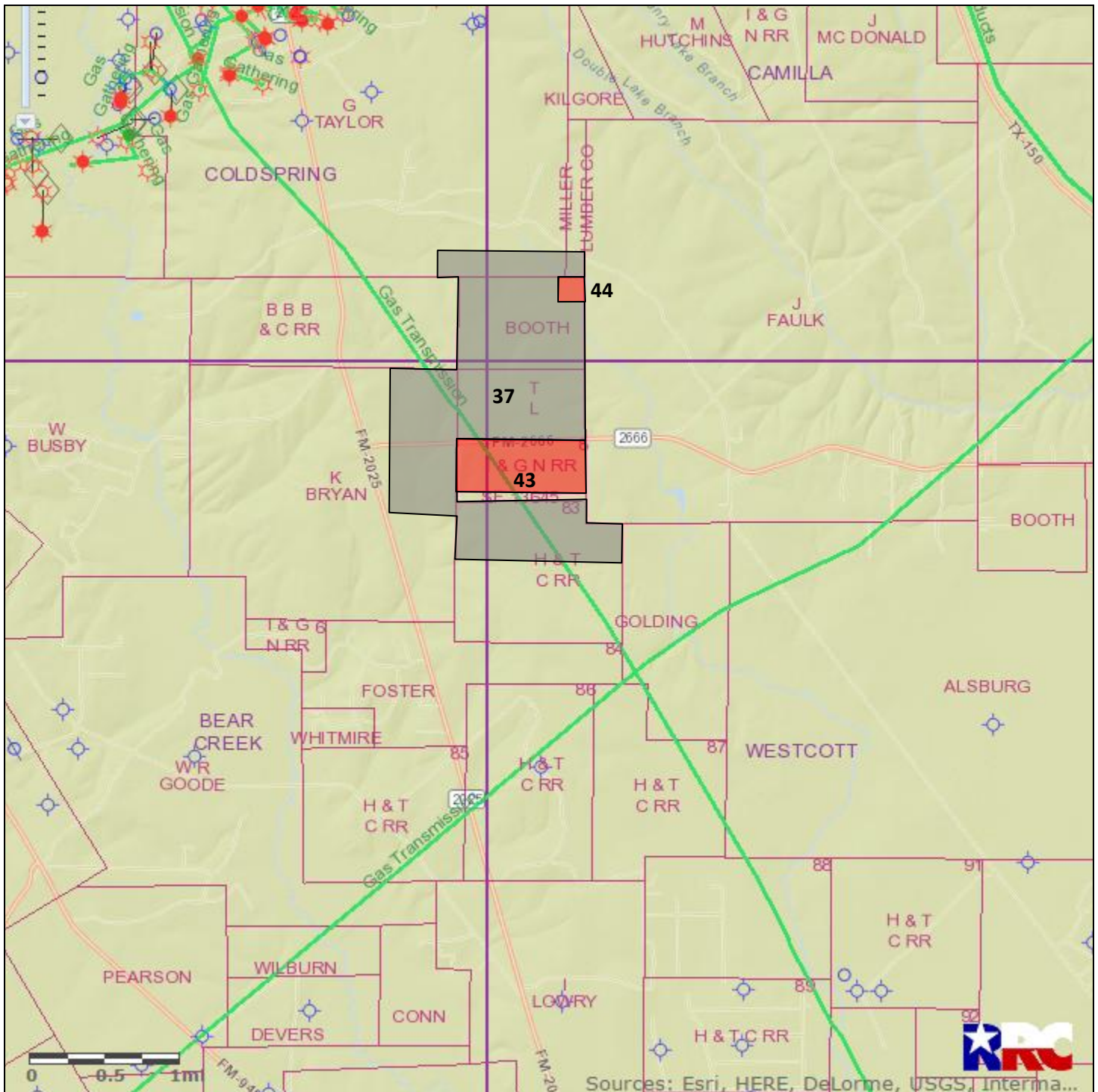
## #36 Trinity County 44.44 acres



<b>TXNM#</b>	129291	<b>Notes:</b> Parcels #31-36 comprise the entirety of Forest Service Tract K-2-I. 100% minerals, no surface.	
<b>County</b>	Trinity		
<b>Acres</b>	44.44		
<b>Expires</b>	Suspended		
<div><div></div> This Tract</div> <div><div></div> Nearby Martin Tracts</div>			

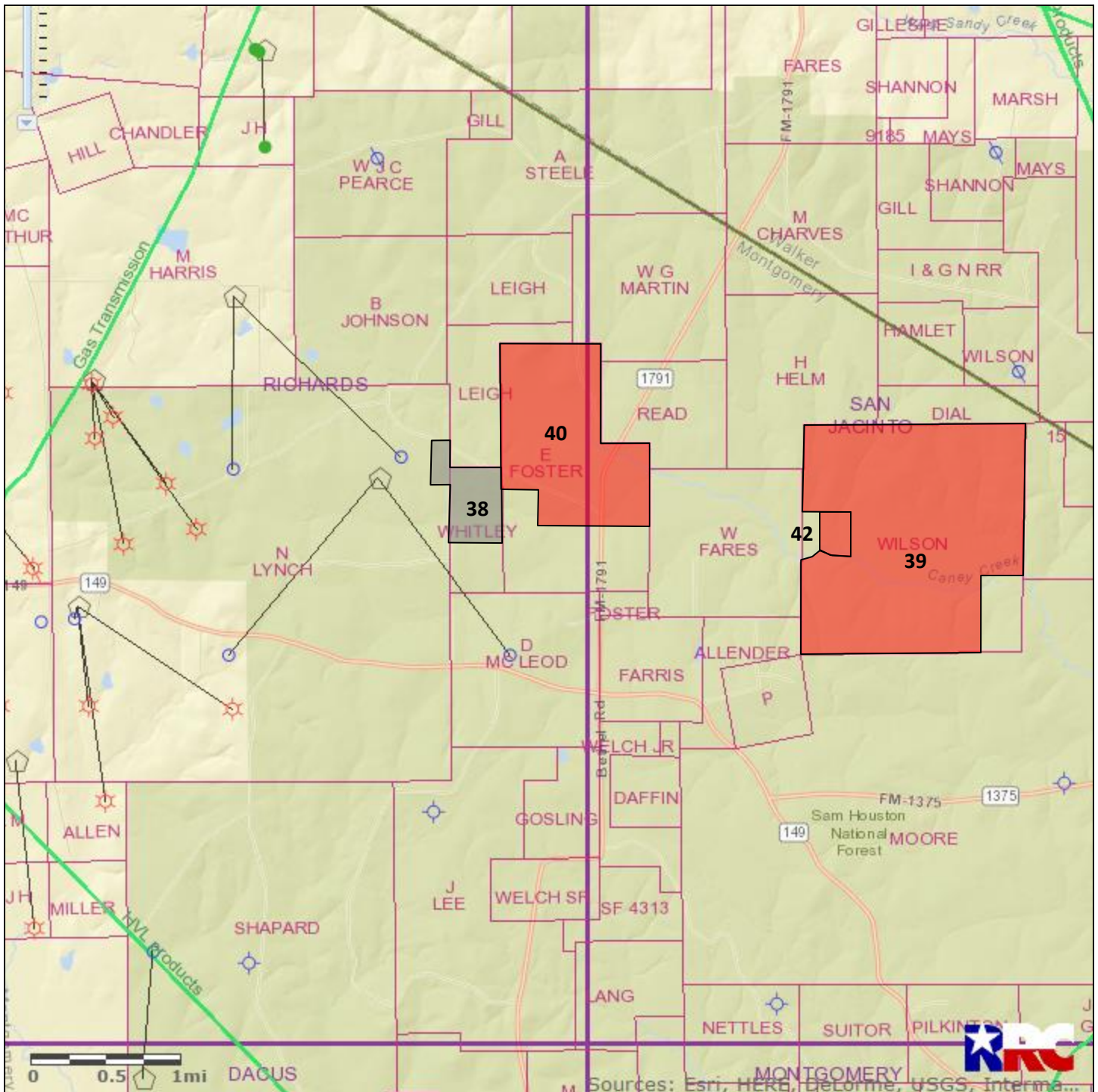


# #37 San Jacinto County 1,309.26 acres



<b>TXNM#</b>	129752	<b>Notes:</b> 100% minerals and surface.	
<b>County</b>	San Jacinto		
<b>Acres</b>	1,309.26		
<b>Expires</b>	Suspended		
<div><div><div></div><div>This Tract</div></div><div><div></div><div>Nearby Martin Tracts</div></div></div>			

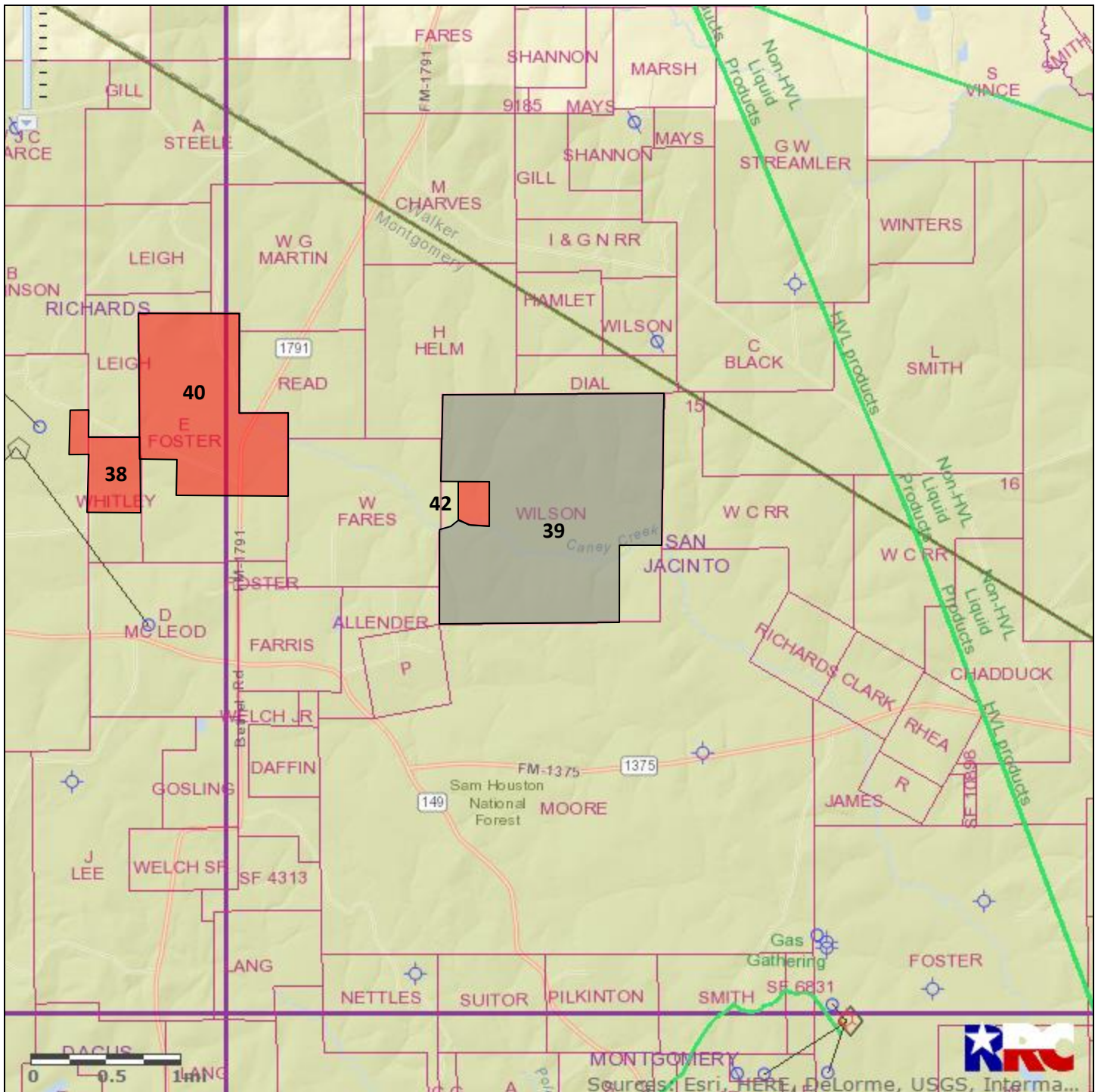
## #38 Montgomery County 157.00 acres



<b>TXNM#</b>	129762	<b>Notes:</b> 100% minerals and surface.	
<b>County</b>	Montgomery		
<b>Acres</b>	157.00		
<b>Expires</b>	Suspended		
<div><div></div> This Tract</div> <div><div></div> Nearby Martin Tracts</div>			

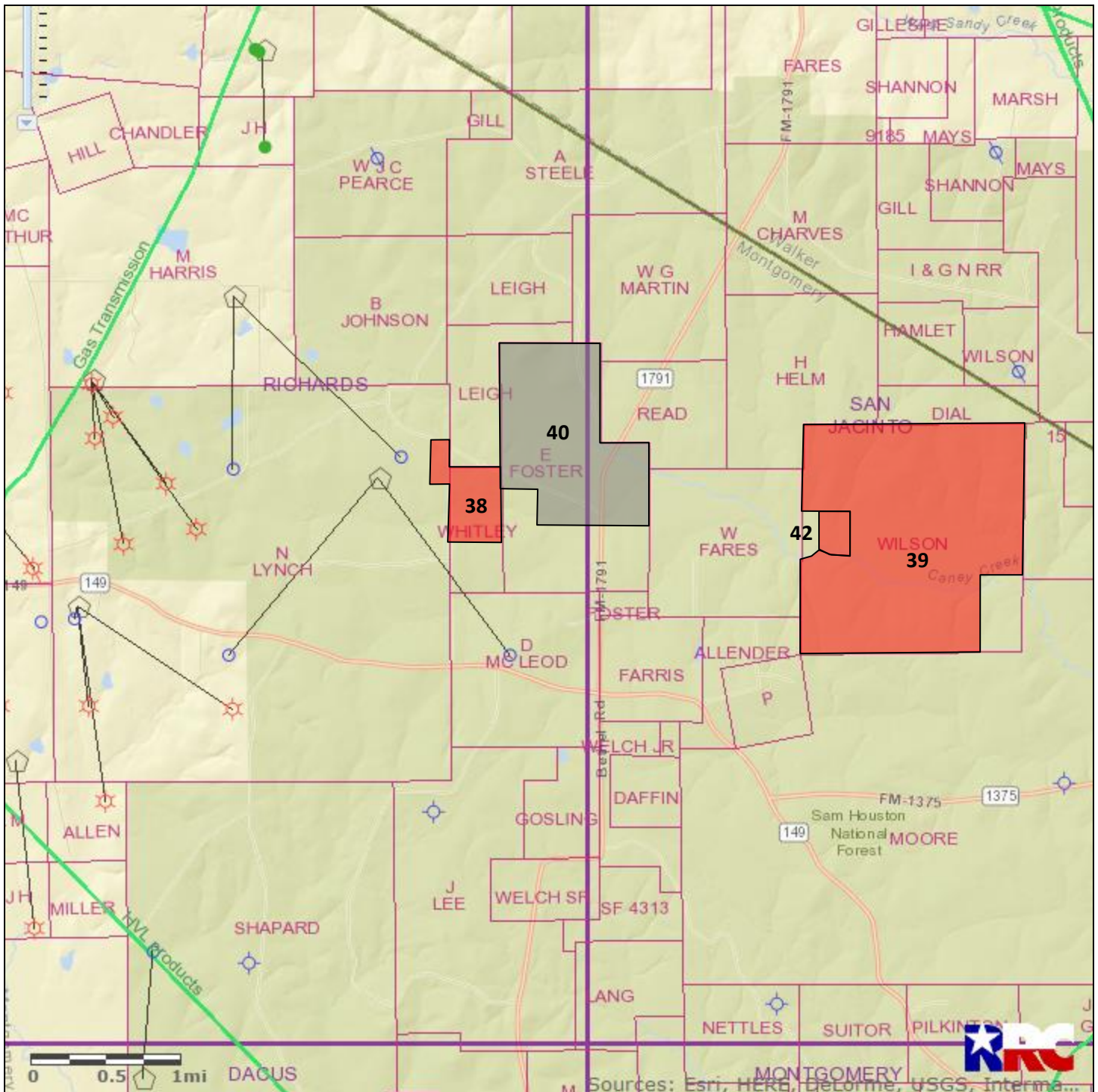


# #39 Montgomery County 1,330.00 acres



<b>TXNM#</b>	129763	<b>Notes:</b> 100% minerals and surface.	
<b>County</b>	Montgomery		
<b>Acres</b>	1,330.00		
<b>Expires</b>	Suspended		
<div><div></div> This Tract</div> <div><div></div> Nearby Martin Tracts</div>			

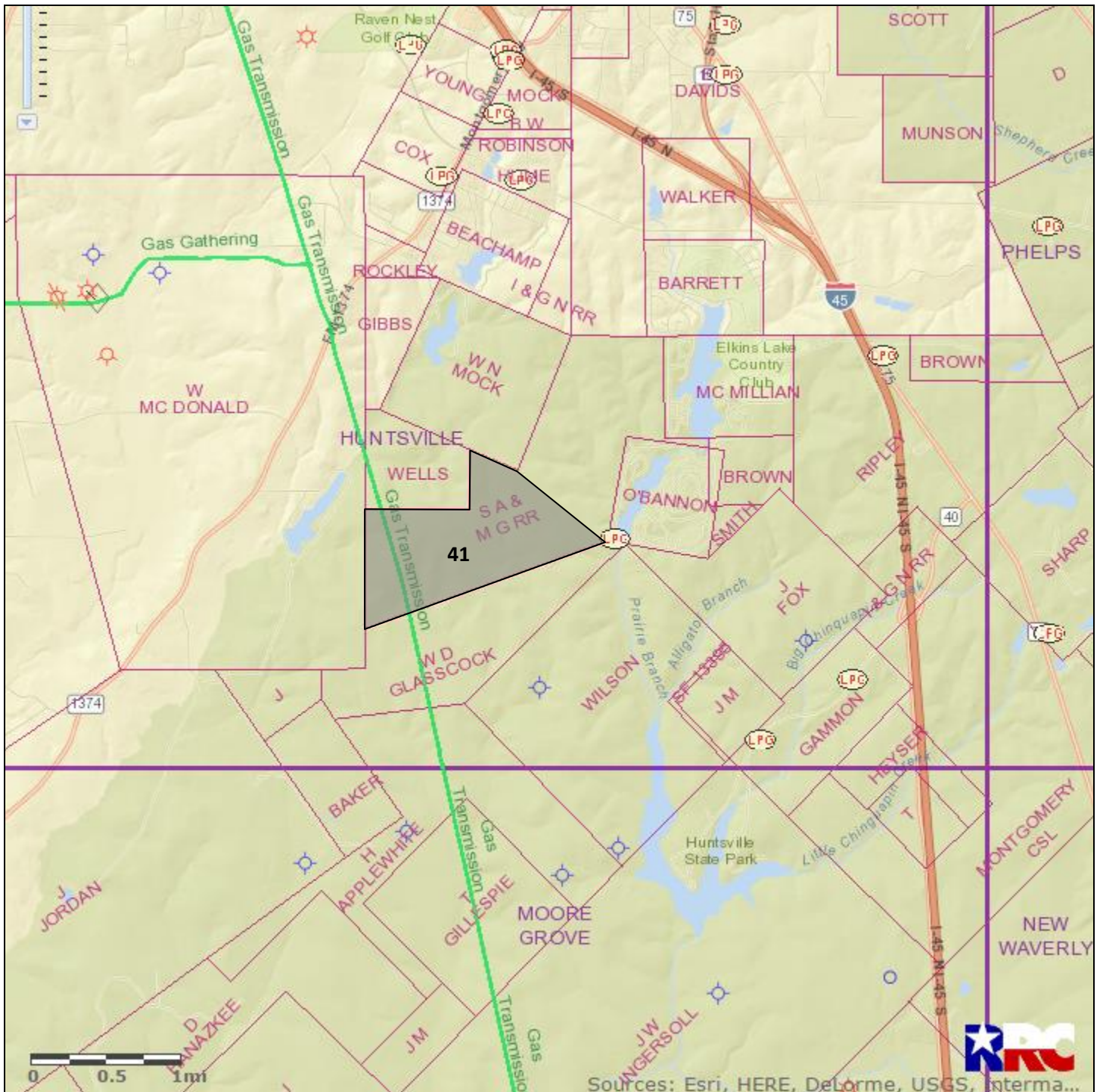
# #40 Montgomery County 711.00 acres




<b>TXNM#</b>	129764	<b>Notes:</b> 100% minerals and surface.	
<b>County</b>	Montgomery		
<b>Acres</b>	711.00		
<b>Expires</b>	Suspended		
<div><div></div> This Tract</div> <div><div></div> Nearby Martin Tracts</div>			

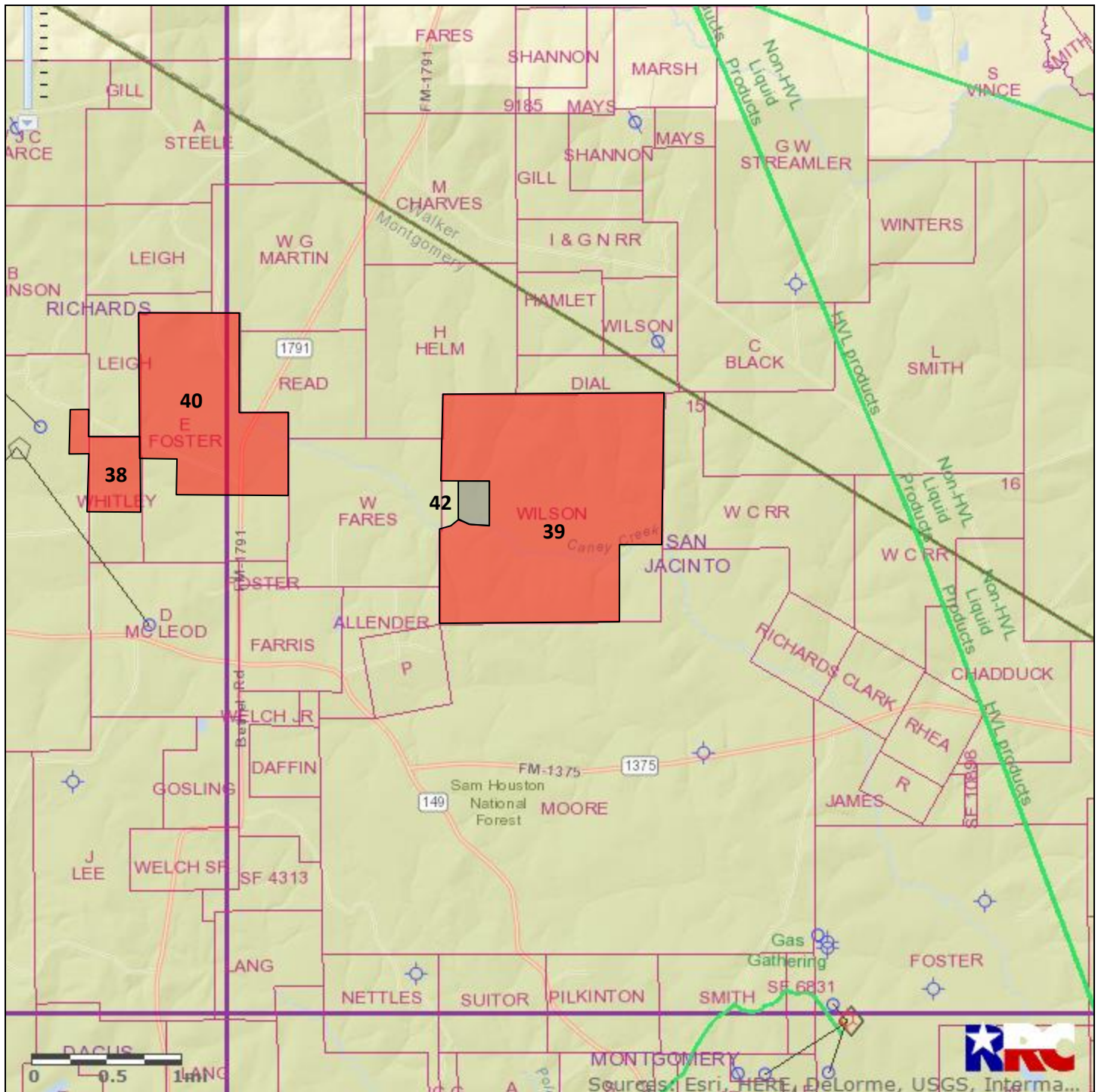


# #41 Walker County 614.00 acres



<b>TXNM#</b>	129774	<b>Notes:</b> 100% minerals and surface.	
<b>County</b>	Walker		
<b>Acres</b>	614.00		
<b>Expires</b>	Suspended		
<div><div></div> This Tract</div> <div><div></div> Nearby Martin Tracts</div>			

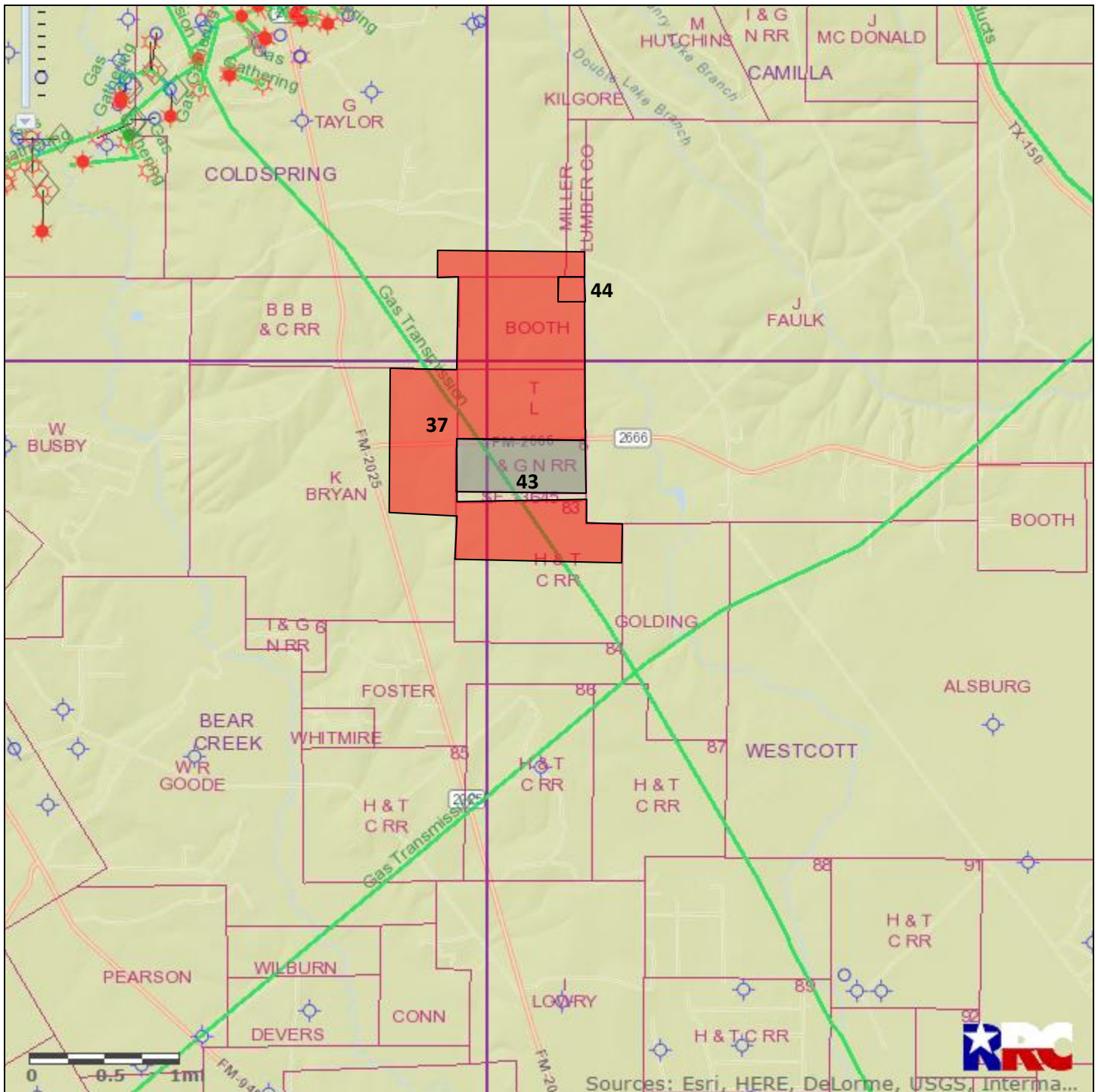
## #42 Montgomery County 40.00 acres



<b>TXNM#</b>	129776	<b>Notes:</b> 100% minerals and surface.	
<b>County</b>	Montgomery		
<b>Acres</b>	40.00		
<b>Expires</b>	Suspended		
<div><div></div> This Tract</div> <div><div></div> Nearby Martin Tracts</div>			

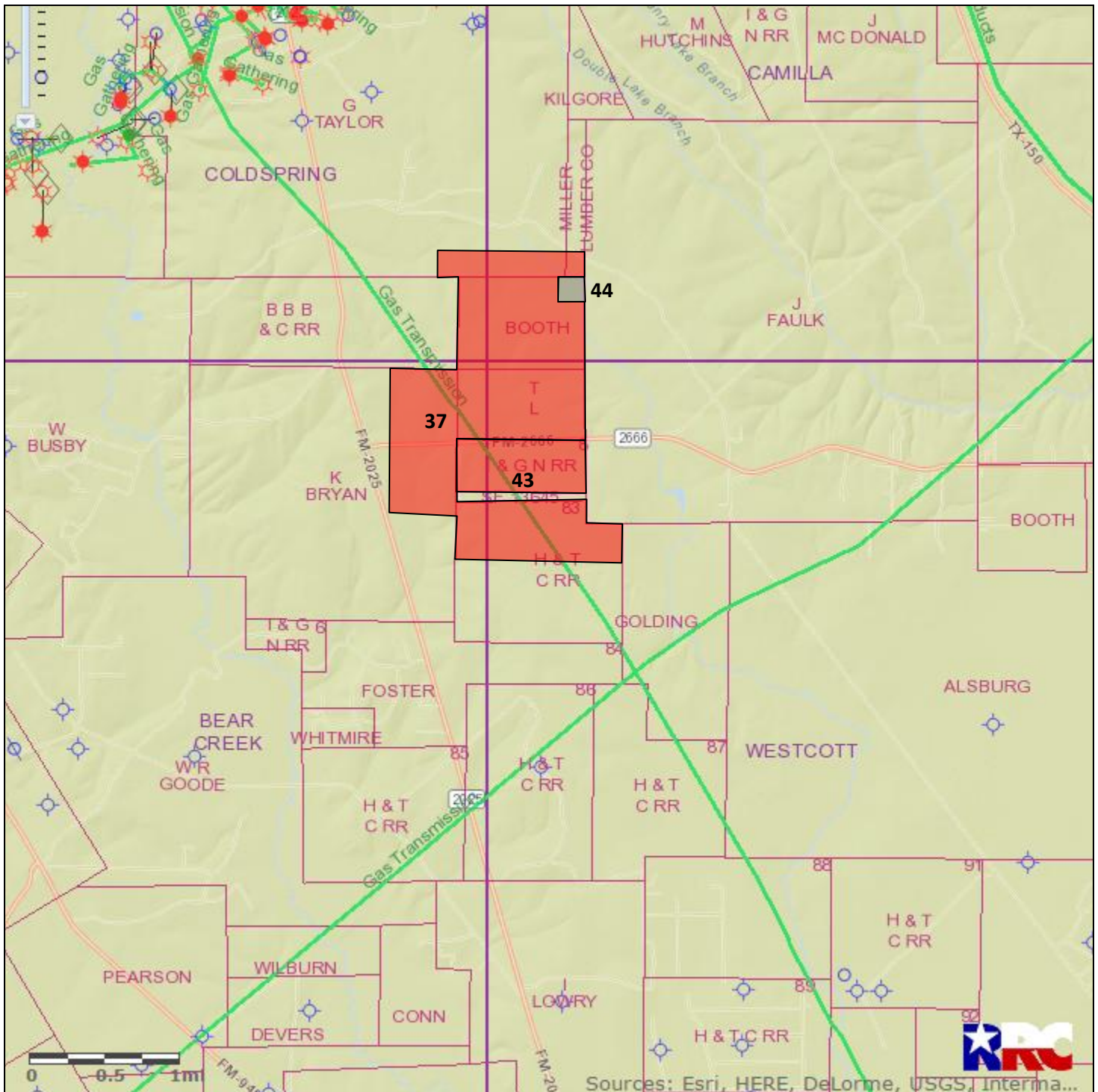


## #43 San Jacinto County 123.00 acres



<b>TXNM#</b>	129779	<b>Notes:</b> 100% minerals and surface.	
<b>County</b>	San Jacinto		
<b>Acres</b>	123.00		
<b>Expires</b>	Suspended		
<div style="display: flex; align-items: center;"> <div style="width: 20px; height: 20px; background-color: gray; margin-right: 5px;"></div> <div>This Tract</div> </div> <div style="display: flex; align-items: center; margin-top: 5px;"> <div style="width: 20px; height: 20px; background-color: red; margin-right: 5px;"></div> <div>Nearby Martin Tracts</div> </div>			

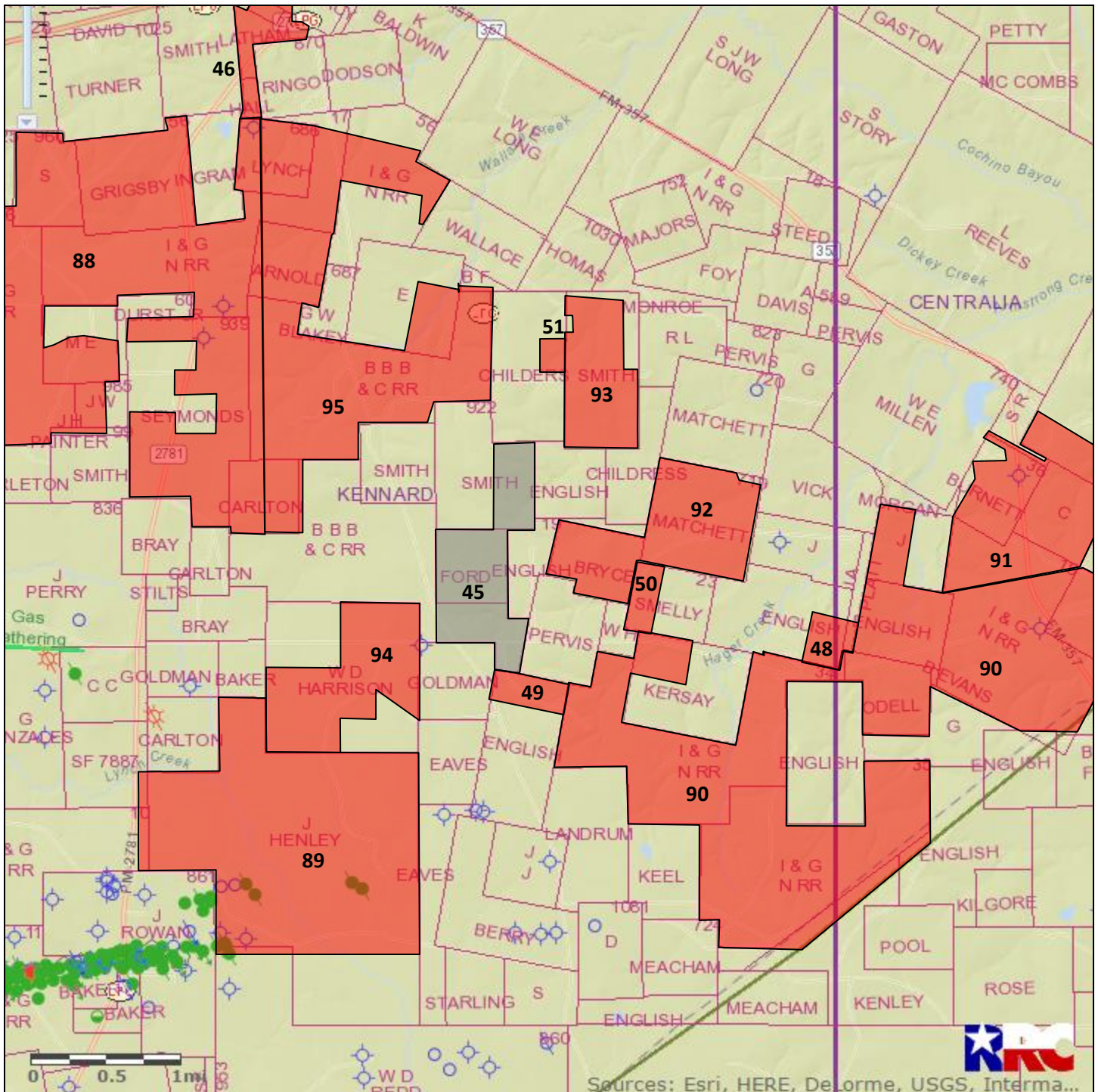
## #44 San Jacinto County 40.00 acres



<b>TXNM#</b>	129792	<b>Notes:</b> 100% minerals and surface.
<b>County</b>	San Jacinto	
<b>Acres</b>	40.00	
<b>Expires</b>	Suspended	
<div> <div style="display: inline-block; width: 20px; height: 20px; background-color: gray; border: 1px solid black; margin-right: 5px;"></div> This Tract           </div> <div> <div style="display: inline-block; width: 20px; height: 20px; background-color: red; border: 1px solid black; margin-right: 5px;"></div> Nearby Martin Tracts           </div>		



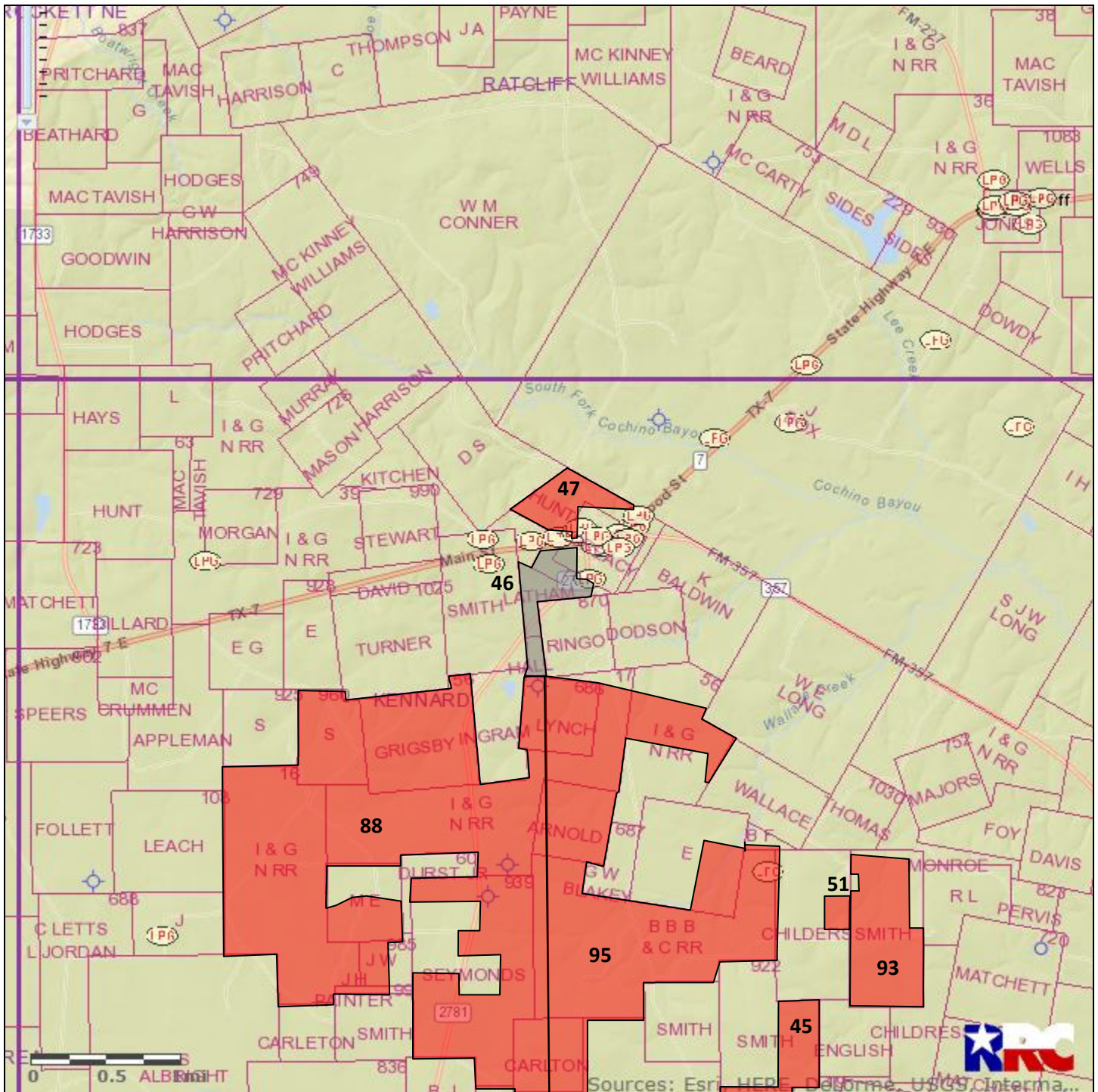
# #45 Houston County 388.87 acres



<b>TXNM#</b>	130359	<b>Notes:</b> Forest Service Tract K-1h Parcel #1. 100% minerals and surface.	
<b>County</b>	Houston		
<b>Acres</b>	388.87		
<b>Expires</b>	Suspended		
<div><div></div> This Tract</div> <div><div></div> Nearby Martin Tracts</div>			



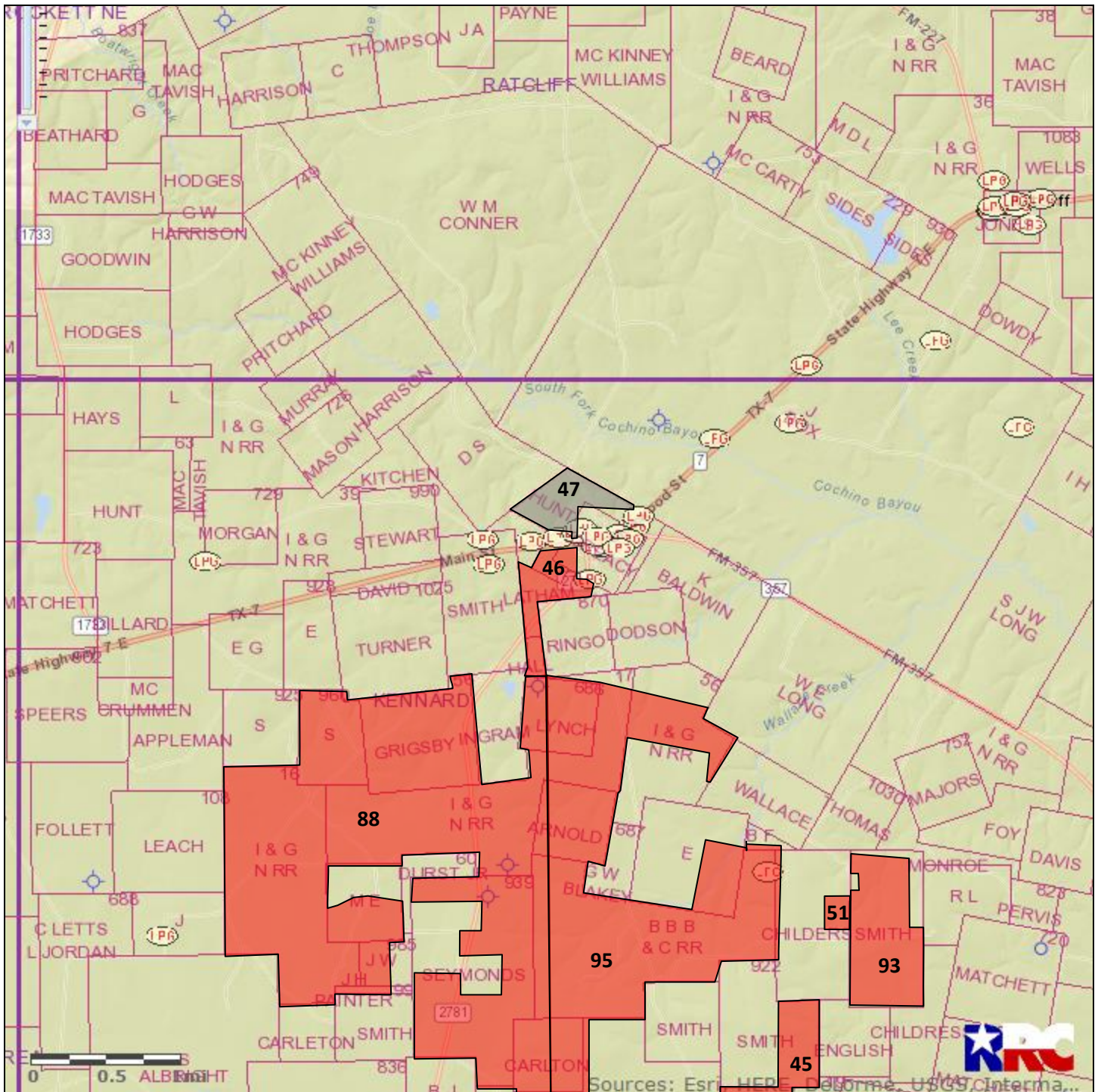
# #46 Houston County 89.00 acres



<b>TXNM#</b>	130361	<b>Notes:</b> Forest Service Tract K-1h Parcel #1. 100% minerals, no surface. Forest Service Tract K-1j. Kennard city limit is along northeast boundary of the parcel.	
<b>County</b>	Houston		
<b>Acres</b>	89.00		
<b>Expires</b>	Suspended		
<div><div></div> This Tract</div> <div><div></div> Nearby Martin Tracts</div>			

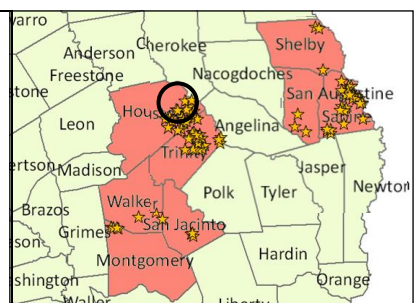


# #47 Houston County 84.00 acres



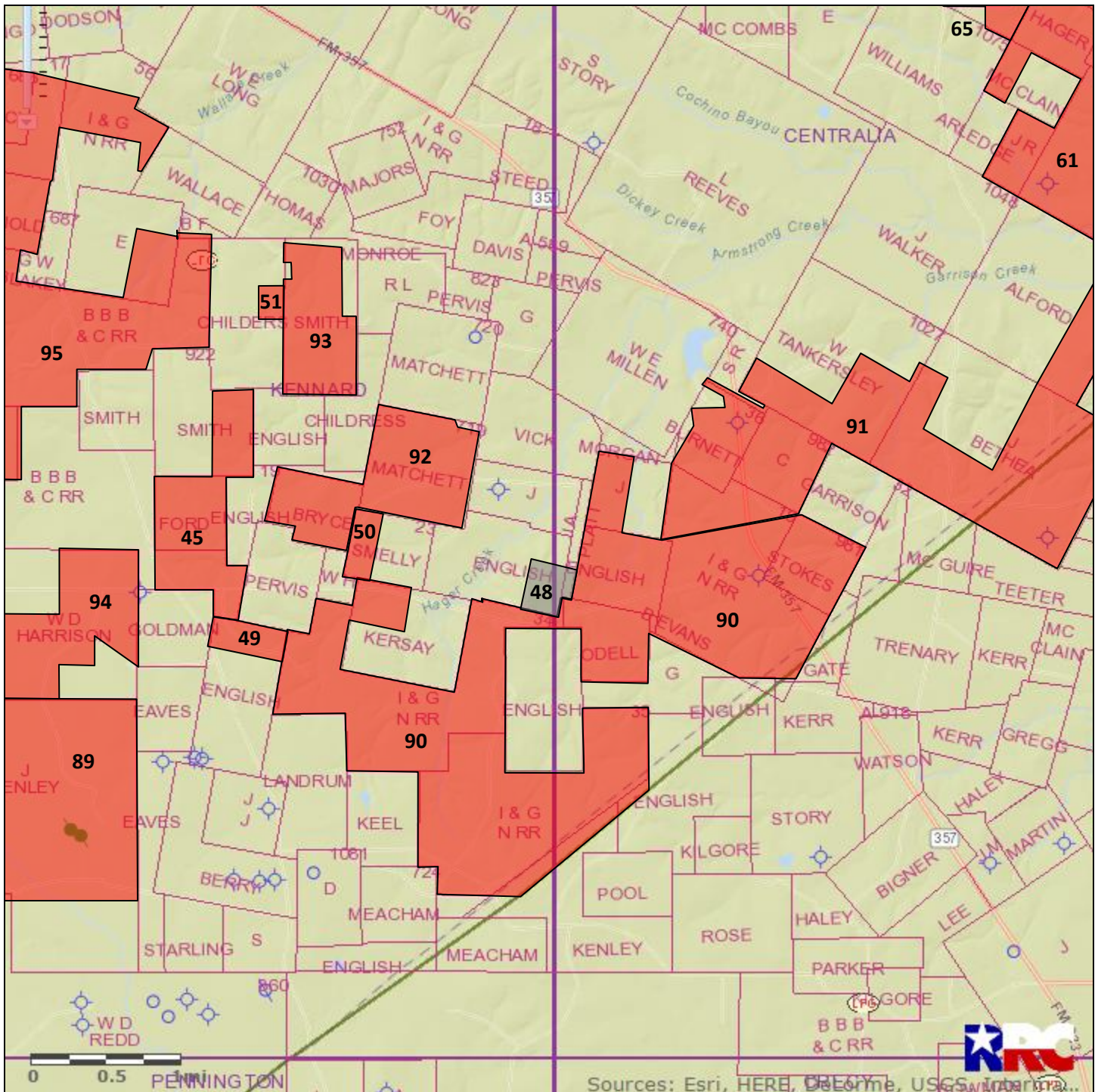
<b>TXNM#</b>	130362
<b>County</b>	Houston
<b>Acres</b>	84.00
<b>Expires</b>	Suspended
<div style="display: flex; align-items: center;"> <div style="width: 15px; height: 15px; background-color: grey; margin-right: 5px;"></div> This Tract         </div> <div style="display: flex; align-items: center; margin-top: 5px;"> <div style="width: 15px; height: 15px; background-color: red; margin-right: 5px;"></div> Nearby Martin Tracts         </div>	


**Notes:**  
 Forest Service Tract K-1j-l.  
 100% surface and minerals.  
 Kennard city limit is along southeast boundary of the parcel.





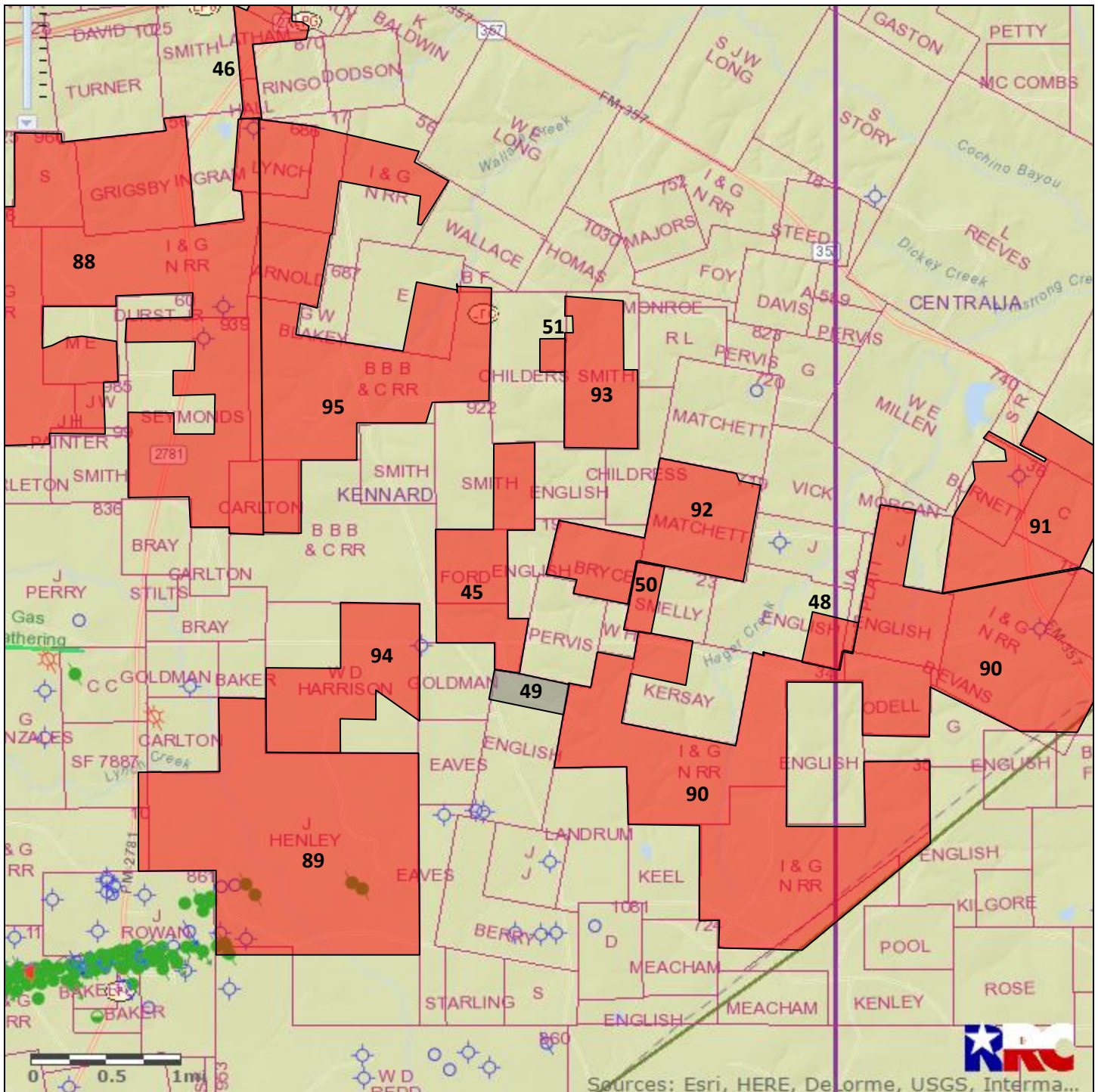
# #48 Houston County 95.00 acres



<b>TXNM#</b>	130363	<b>Notes:</b> Forest Service Tract K-2y. 100% surface and minerals.	
<b>County</b>	Houston		
<b>Acres</b>	95.00		
<b>Expires</b>	Suspended		
<div><div><div></div><div>This Tract</div></div><div><div></div><div>Nearby Martin Tracts</div></div></div>			



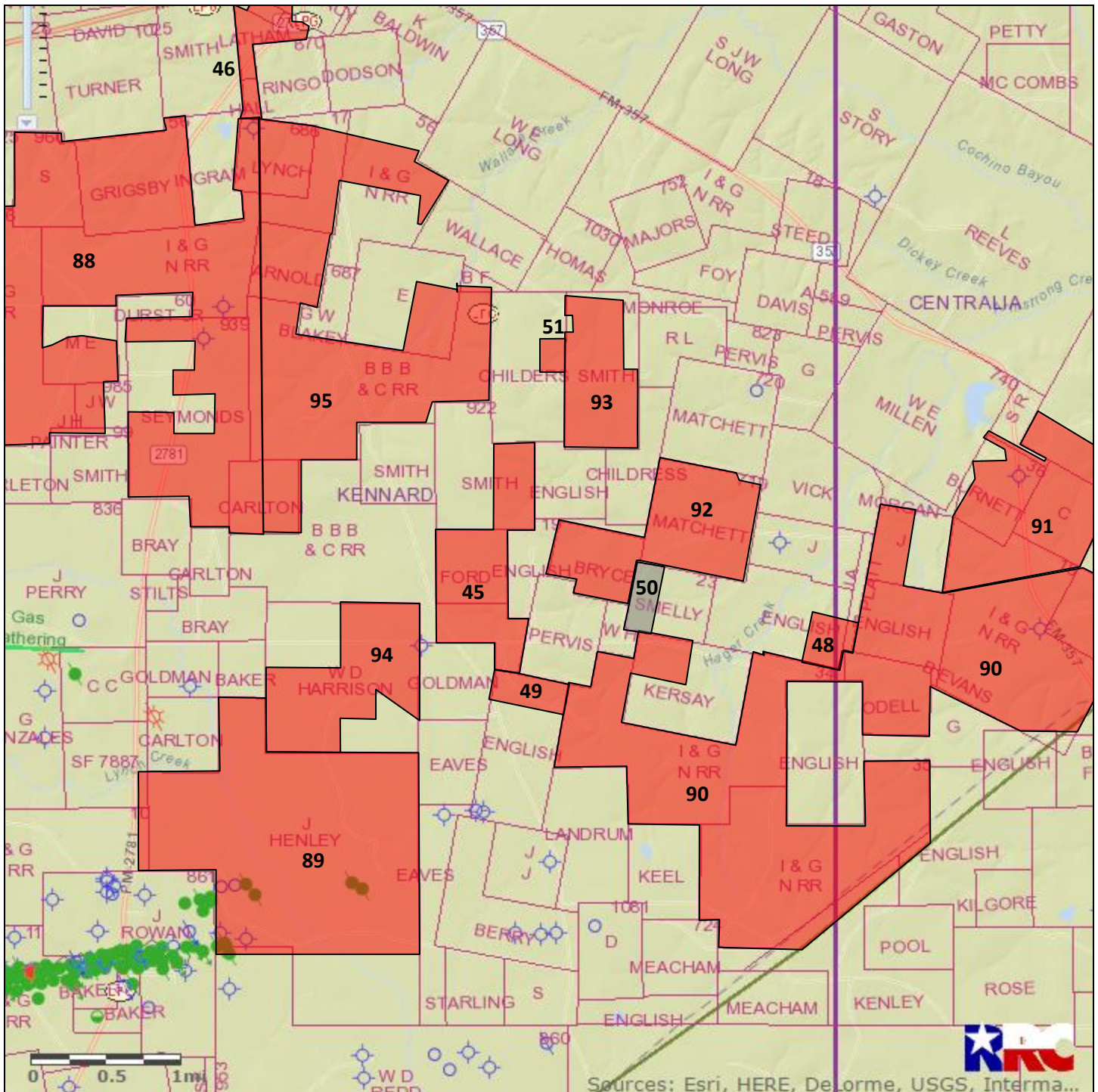
## #49 Houston County 72.00 acres




<b>TXNM#</b>	130365	<b>Notes:</b> Forest Service Tract K-21. 100% surface and minerals.
<b>County</b>	Houston	
<b>Acres</b>	72.00	
<b>Expires</b>	Suspended	
<div> <div style="display: inline-block; width: 20px; height: 20px; background-color: gray; border: 1px solid black; margin-right: 5px;"></div> This Tract           </div> <div> <div style="display: inline-block; width: 20px; height: 20px; background-color: red; border: 1px solid black; margin-right: 5px;"></div> Nearby Martin Tracts           </div>		



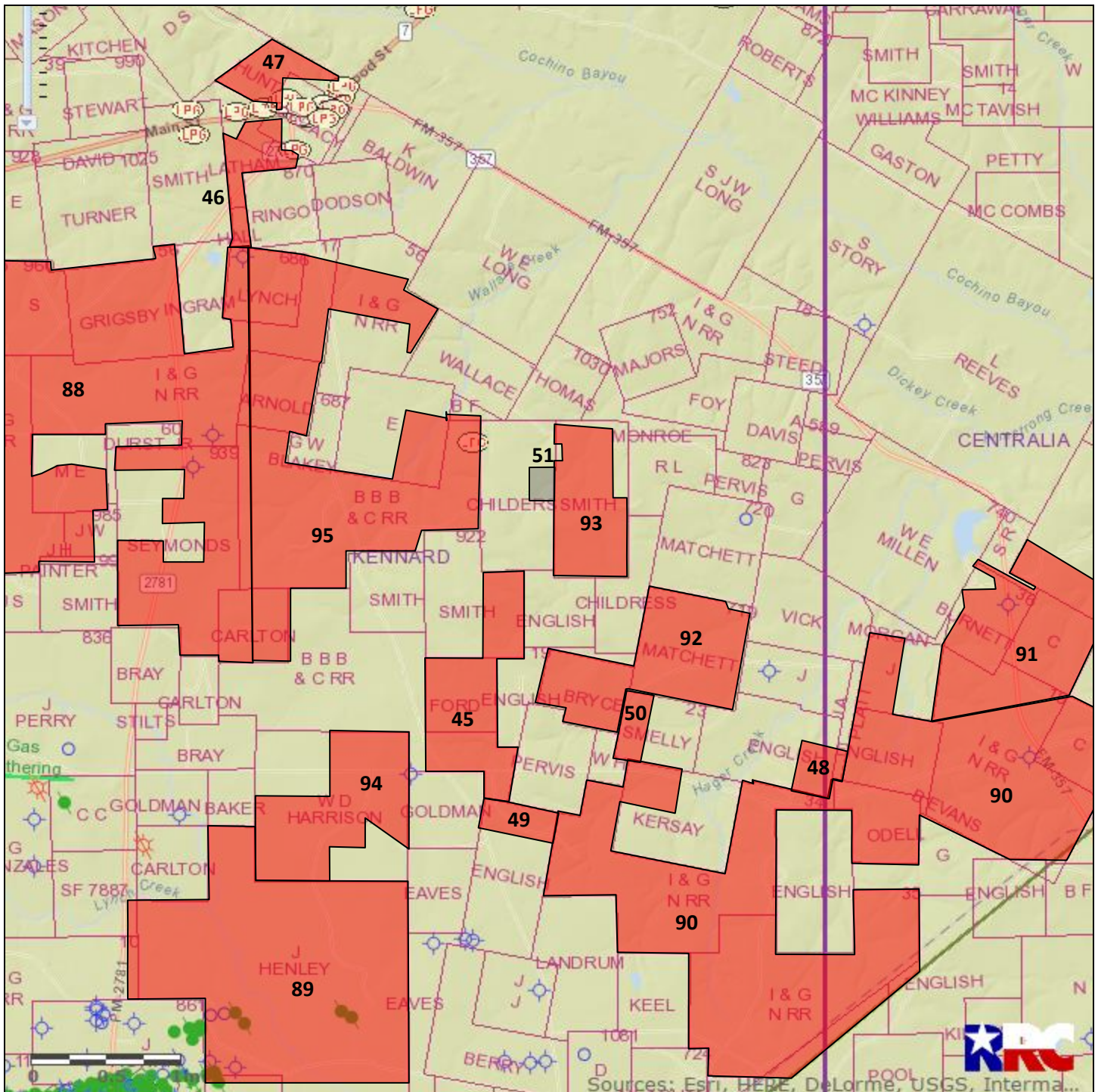
# #50 Houston County 60.00 acres




<b>TXNM#</b>	130366	<b>Notes:</b> Forest Service Tract K-31. 100% surface and minerals.	
<b>County</b>	Houston		
<b>Acres</b>	60.00		
<b>Expires</b>	Suspended		
<div><div></div> This Tract</div> <div><div></div> Nearby Martin Tracts</div>			



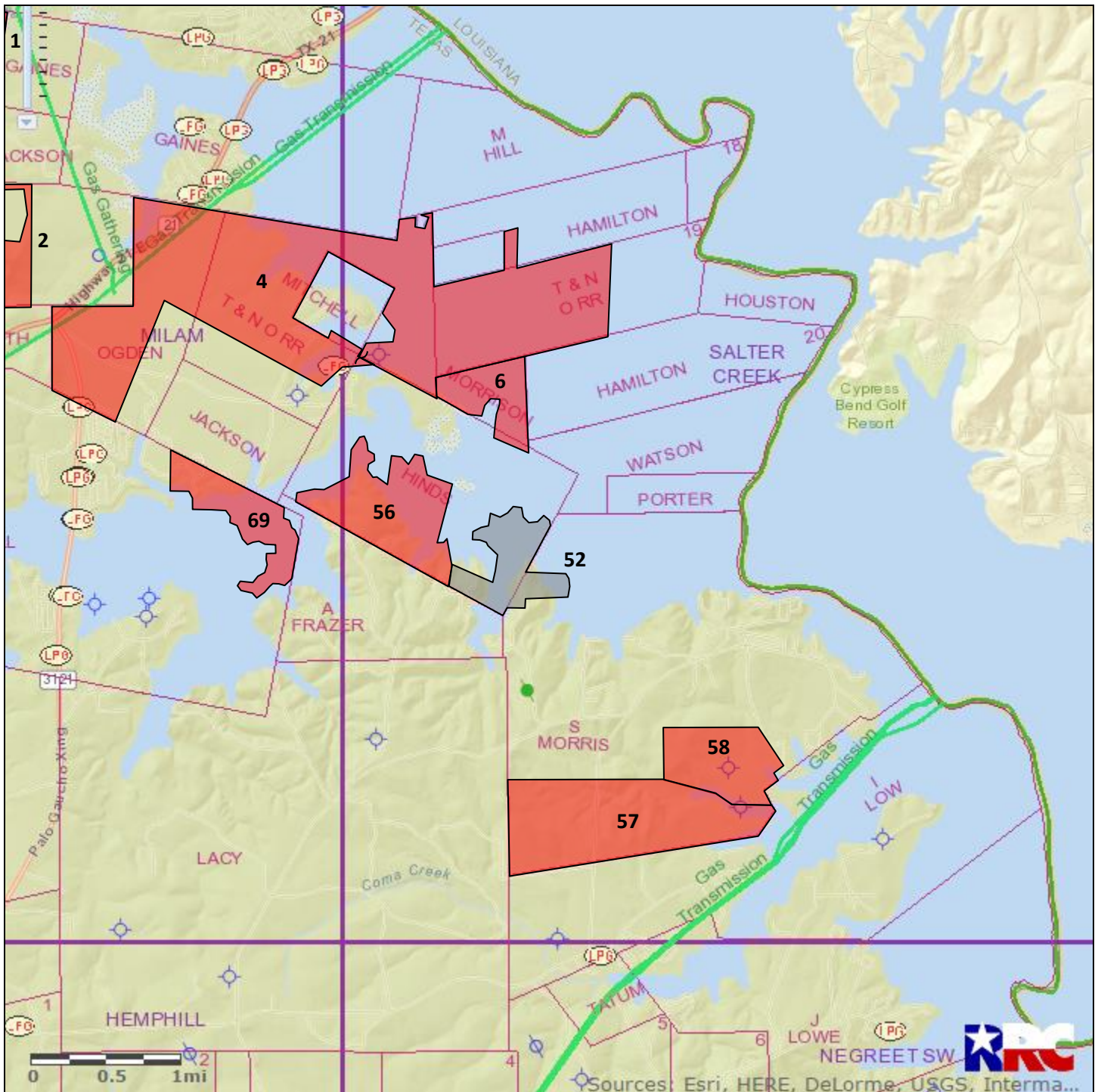
# #51 Houston County 30.00 acres




<b>TXNM#</b>	130367	<b>Notes:</b> Forest Service Tract K-54. 100% surface and minerals.	
<b>County</b>	Houston		
<b>Acres</b>	30.00		
<b>Expires</b>	Suspended		
<div><div></div> This Tract</div> <div><div></div> Nearby Martin Tracts</div>			



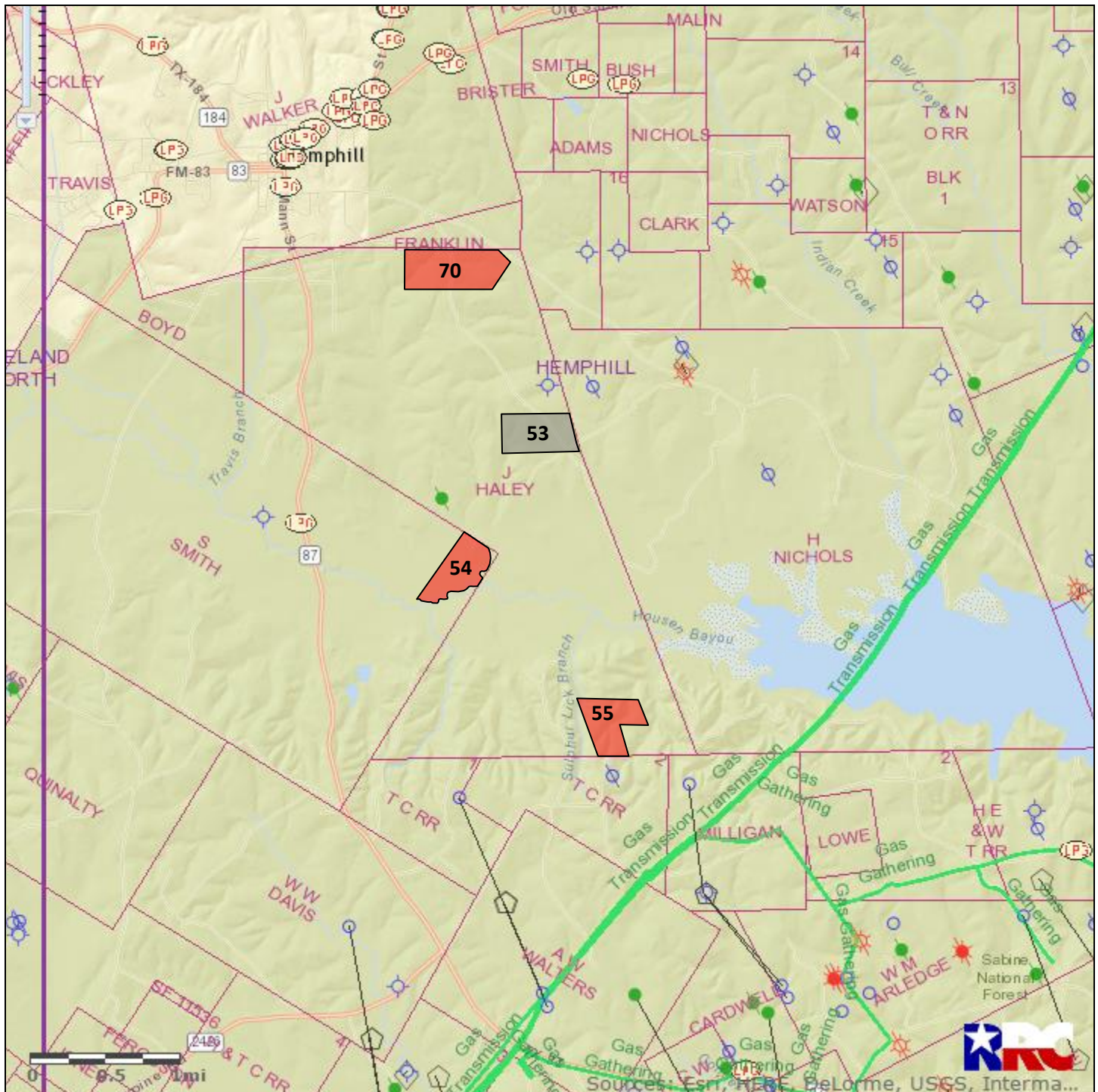
## #52 Sabine County 157.00 acres



<b>TXNM#</b>	130894	<b>Notes:</b> 50% outstanding minerals. 47.28 surface acres included, 109.72 surface acres are held by the Sabine River Authority. Forest Service Tract S-2f.	
<b>County</b>	Sabine		
<b>Acres</b>	157.00		
<b>Expires</b>	Suspended		
<div><div></div> This Tract</div> <div><div></div> Nearby Martin Tracts</div>			

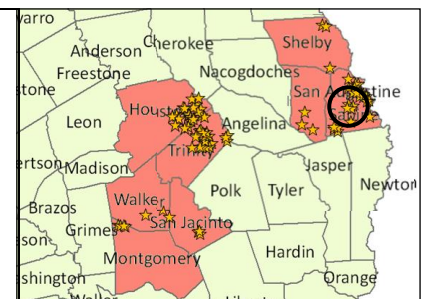


## #53 Sabine County 98.00 acres



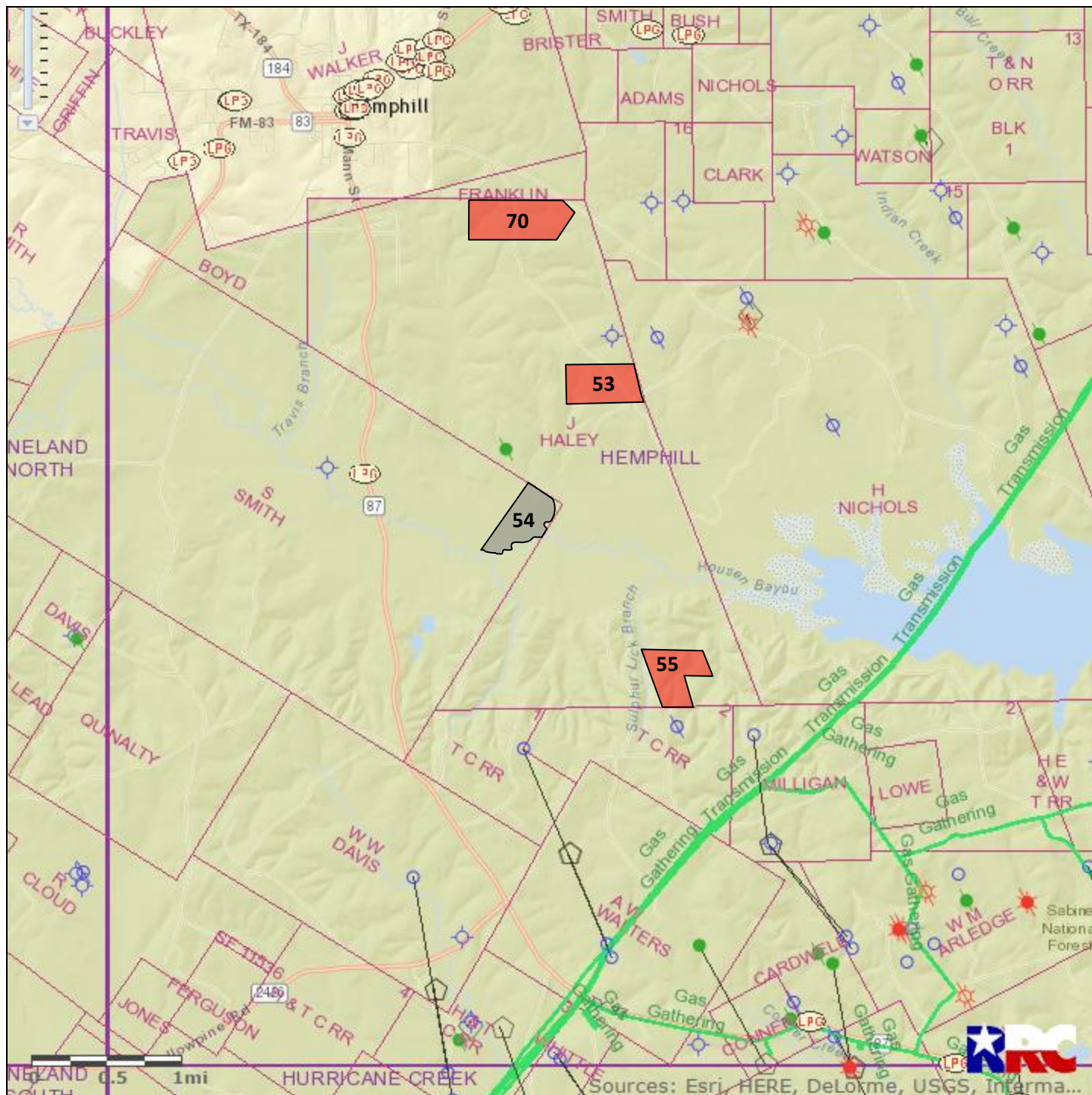
<b>TXNM#</b>	130895
<b>County</b>	Sabine
<b>Acres</b>	98.00
<b>Expires</b>	Suspended
<div style="display: flex; align-items: center;"> <div style="width: 20px; height: 20px; background-color: grey; margin-right: 5px;"></div> This Tract </div> <div style="display: flex; align-items: center; margin-top: 5px;"> <div style="width: 20px; height: 20px; background-color: red; margin-right: 5px;"></div> Nearby Martin Tracts </div>	

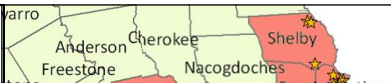
Notes:  
100% minerals and surface.  
Forest Service Tract S-2q-II.





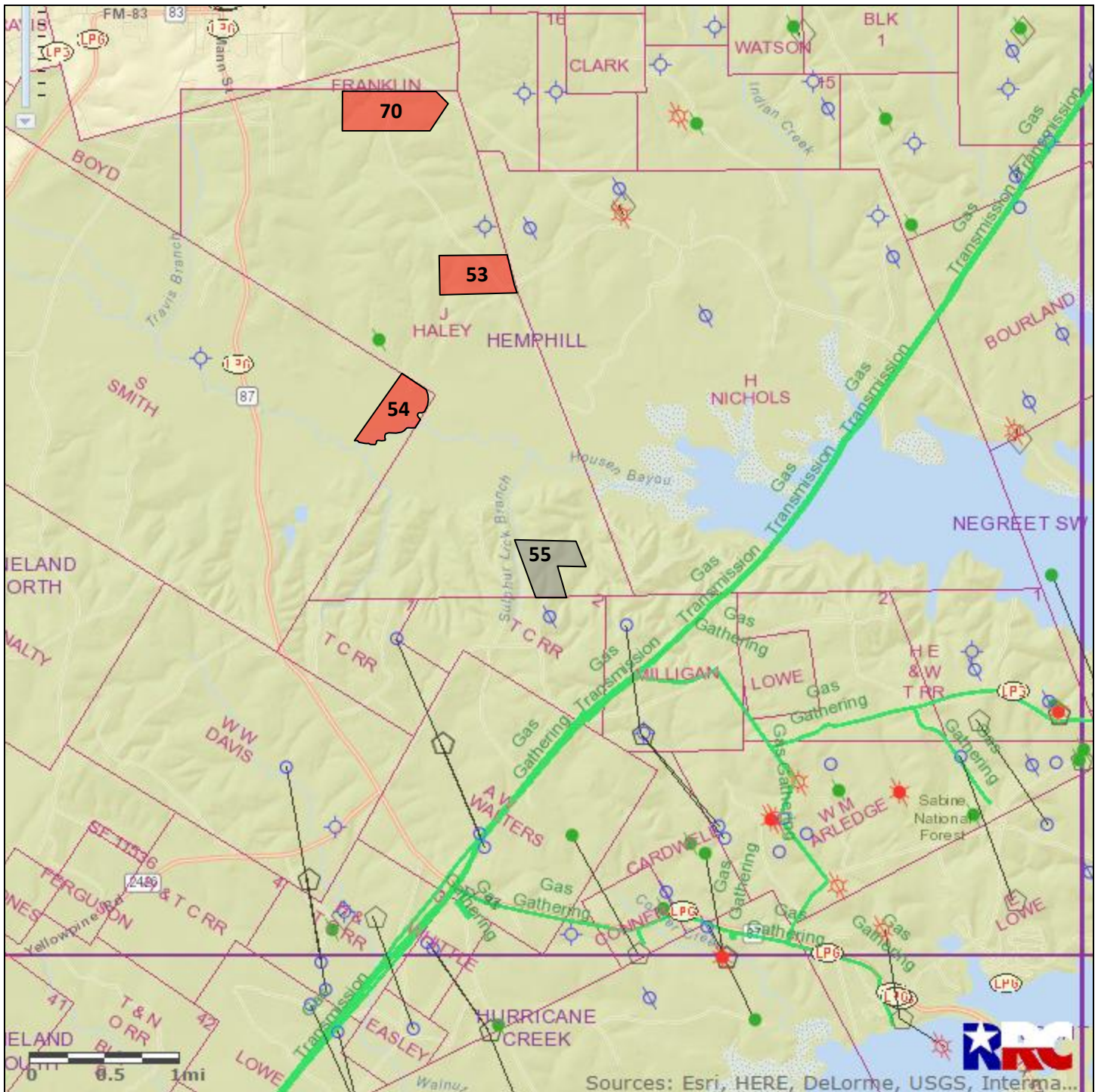
# #54 Sabine County 107.00 acres

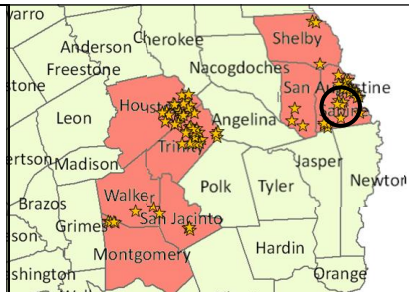


<b>TXNM#</b>	130896	<b>Notes:</b> 100% minerals and surface. Boundary meanders in several places along the Spring Branch tributary. Forest Service Tract S-2r.	
<b>County</b>	Sabine		
<b>Acres</b>	107.00		
<b>Expires</b>	Suspended		
<div><div></div> This Tract</div> <div><div></div> Nearby Martin Tracts</div>			



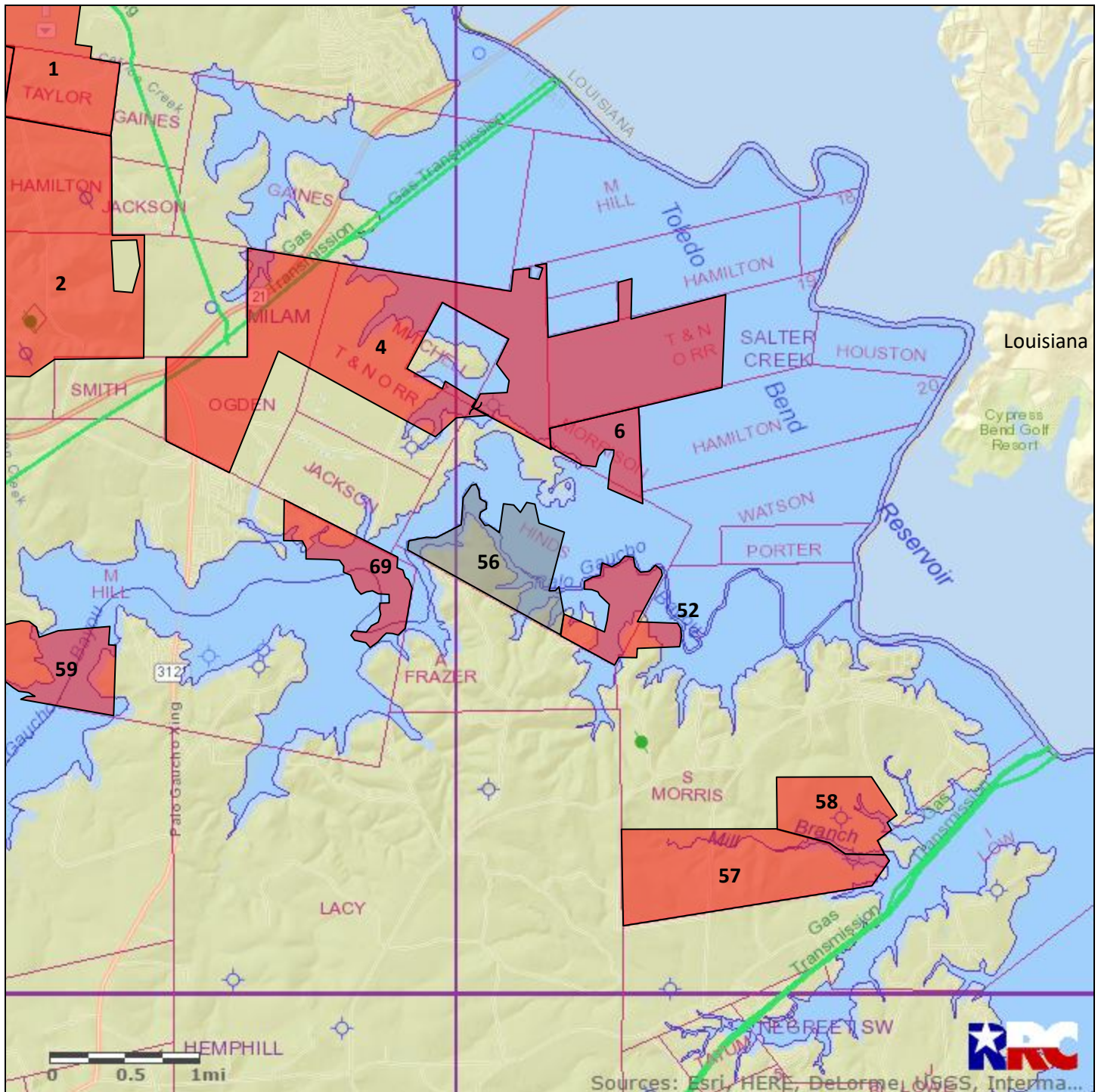
# #55 Sabine County 99.00 acres




<b>TXNM#</b>	130898	<b>Notes:</b> 100% minerals and surface. Forest Service Tract S-3.	
<b>County</b>	Sabine		
<b>Acres</b>	99.00		
<b>Expires</b>	Suspended		
<div><div><div></div><div>This Tract</div></div><div><div></div><div>Nearby Martin Tracts</div></div></div>			



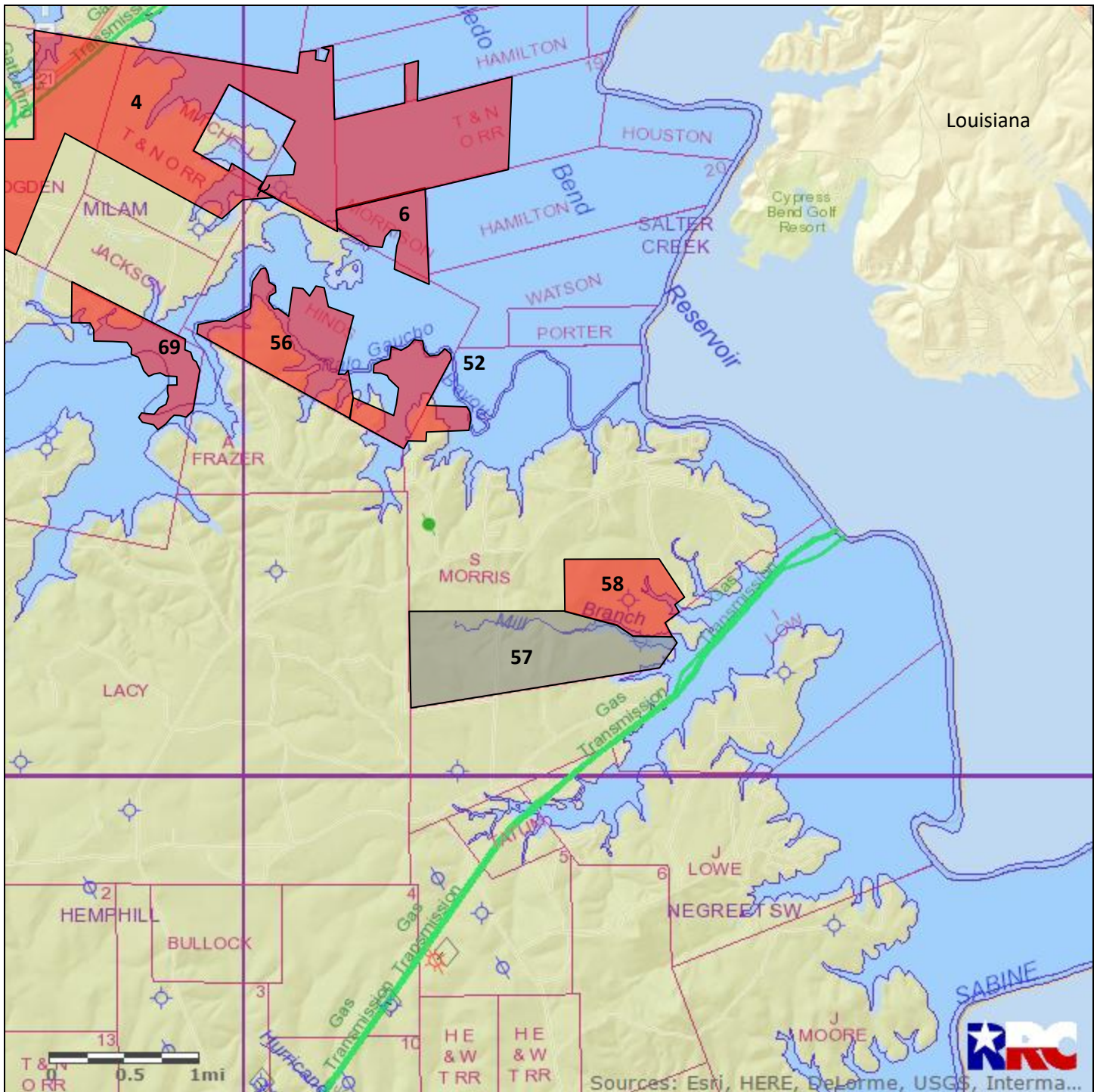
## #56 Sabine County 282.00 acres

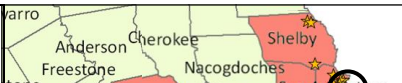


<b>TXNM#</b>	130899	<b>Notes:</b> 100% minerals. 117.96 surface acres included; 164.04 surf acres reserved by Sabine River Authority. Northwest boundary follows Gaucha Bayou. Forest Service Tract S-13-I.	
<b>County</b>	Sabine		
<b>Acres</b>	282.00		
<b>Expires</b>	Suspended		
<div><div></div> This Tract</div> <div><div></div> Nearby Martin Tracts</div>			



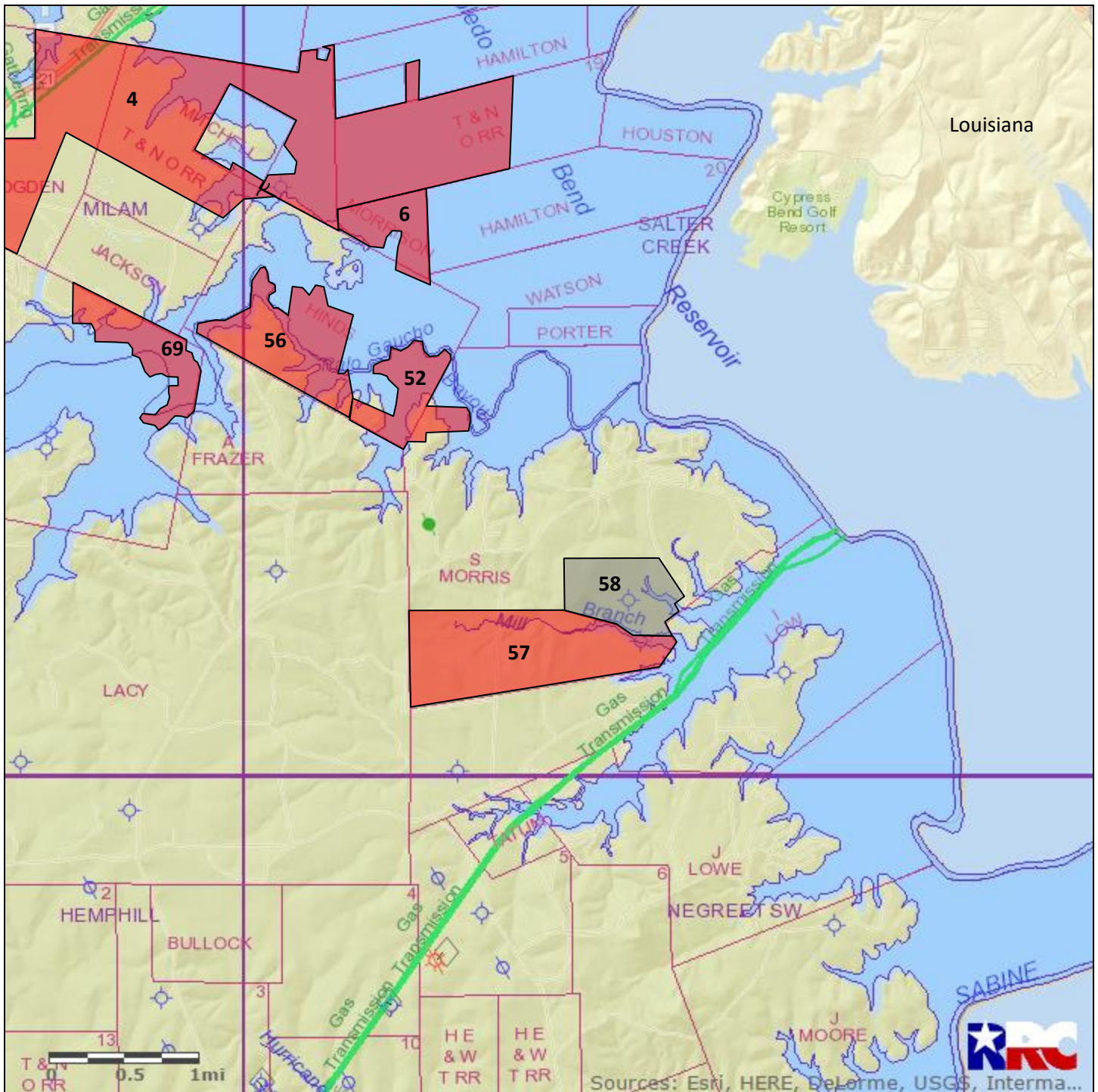
## #57 Sabine County 306.00 acres




<b>TXNM#</b>	130900	<b>Notes:</b> 100% minerals. 266.0 surface acres included; 40.0 surface acres controlled by SRA. Forest Service Tract S-13a Parcel #3.	
<b>County</b>	Sabine		
<b>Acres</b>	306.00		
<b>Expires</b>	Suspended		
<div><div></div> This Tract</div> <div><div></div> Nearby Martin Tracts</div>			



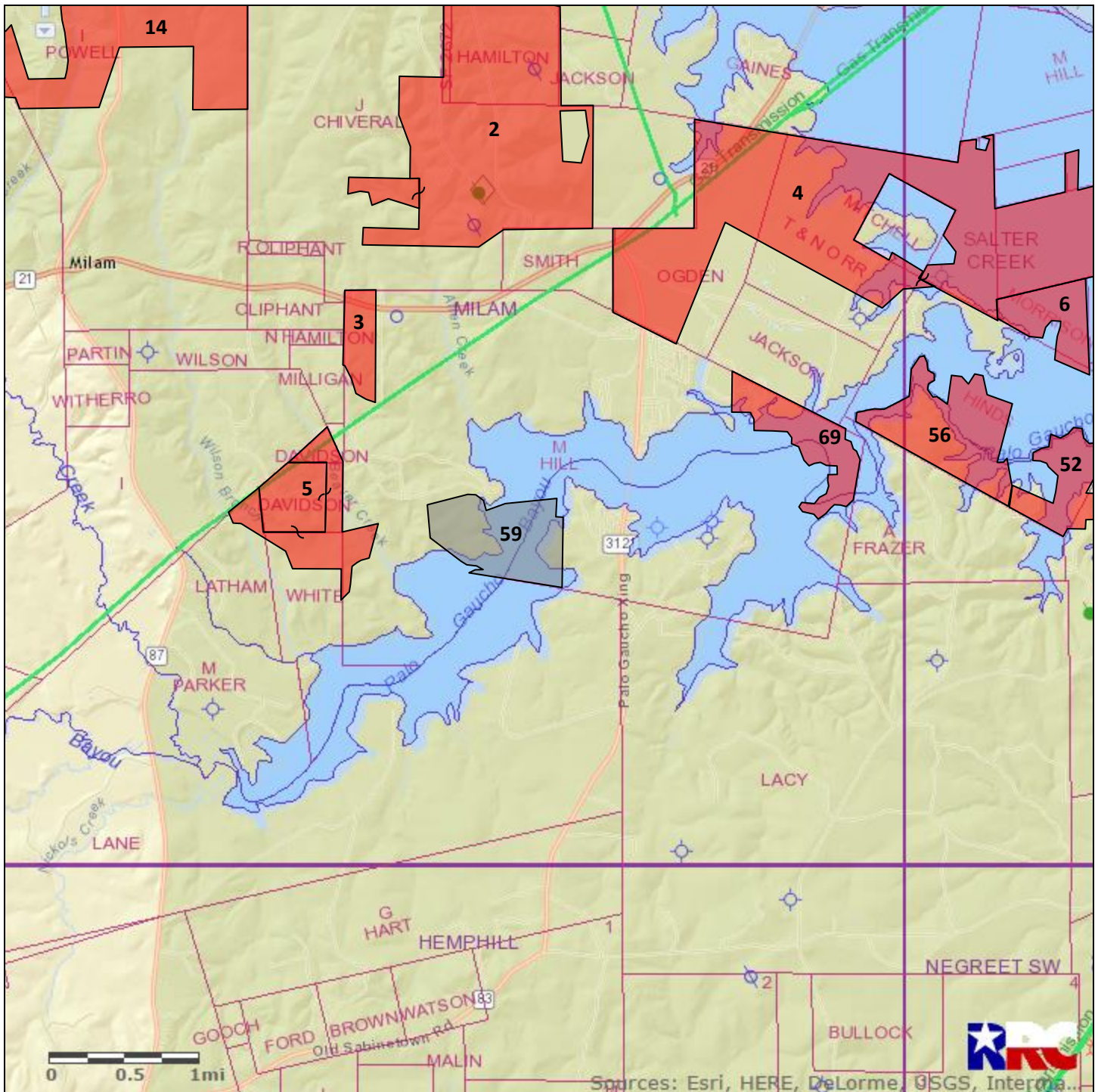
## #58 Sabine County 200.00 acres

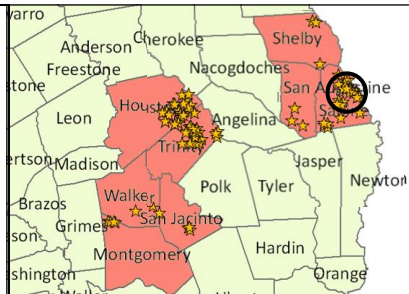


<b>TXNM#</b>	130901	<b>Notes:</b> 50% outstanding minerals on entire tract. 110.34 surface acres included; 89.66 surface acres held by SRA. Forest Service Tract S-13a Parcel #4.	
<b>County</b>	Sabine		
<b>Acres</b>	200.00		
<b>Expires</b>	Suspended		
<div><div></div> This Tract</div> <div><div></div> Nearby Martin Tracts</div>			



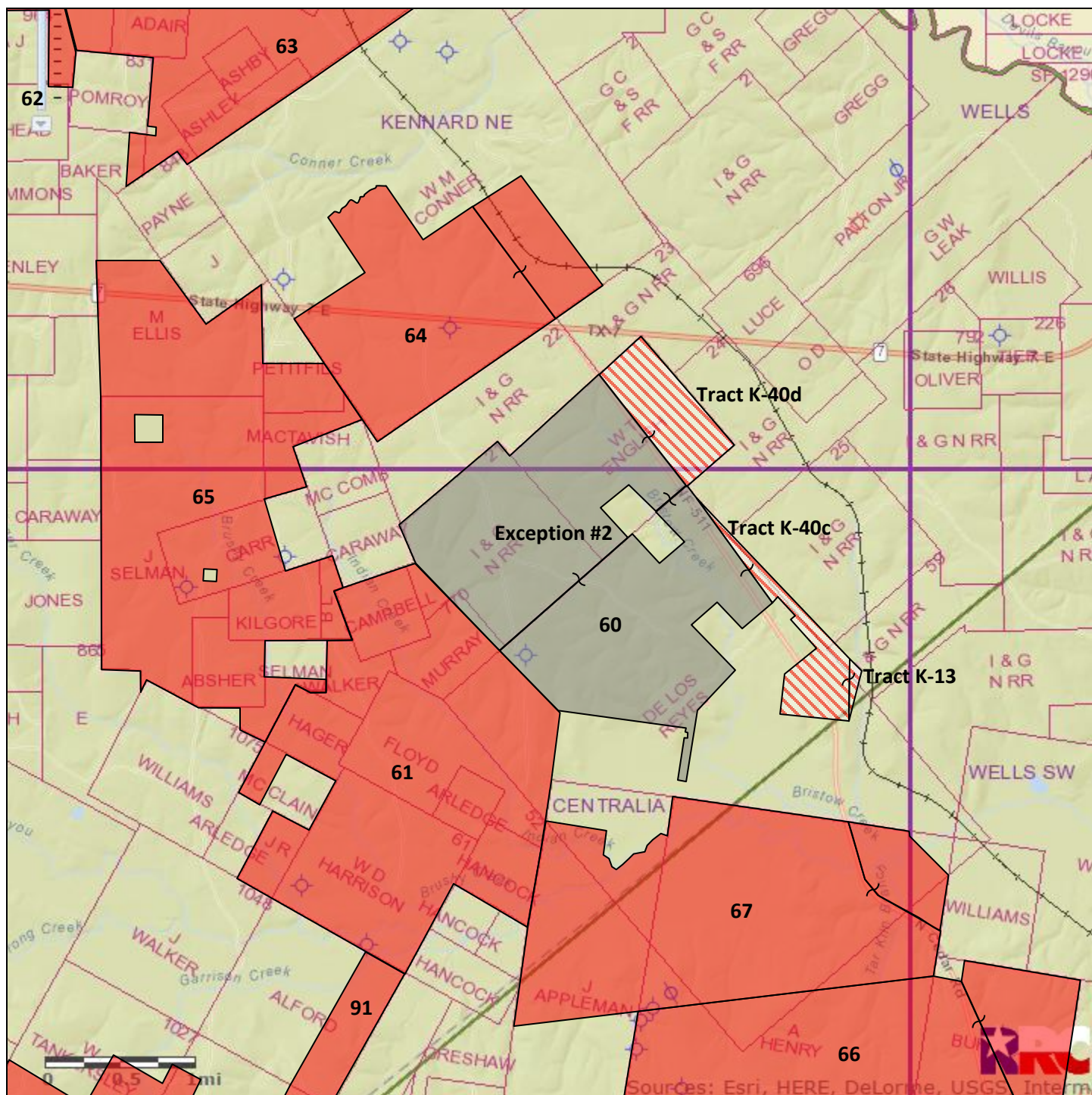
# #59 Sabine County 284.00 acres



<b>TXNM#</b>	130902	<b>Notes:</b> 100% minerals. 123.80 surface acres included; 160.20 surface acres held by SRA. Forest Service Tract S-19.	
<b>County</b>	Sabine		
<b>Acres</b>	284.00		
<b>Expires</b>	Suspended		
<div><div></div> This Tract</div> <div><div></div> Nearby Martin Tracts</div>			



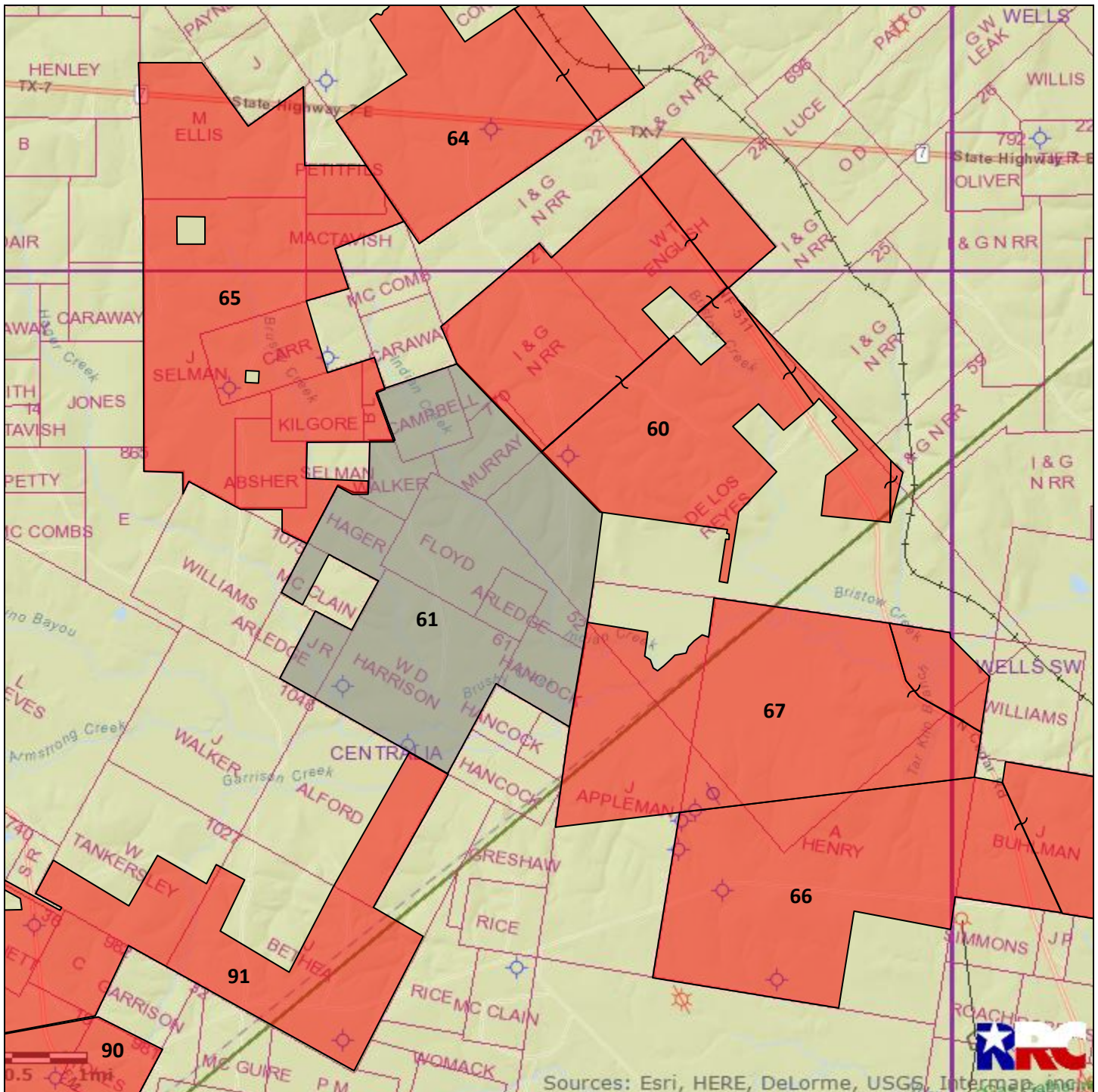
# #60 Houston/Trinity County 2,440.54 acres




<b>TXNM#</b>	132094	<b>Notes:</b> Tract K-1a-I Parcel #3. 2,440.54 mineral acres/ 1,893.89 surface acres. Exception #2, 120 acres, not included in lease. The following tracts include 100% minerals, no surface: Tract K-40d (255.69 acres); Tract K-40c (287.70 acres); and Tract K-13 (3.26 acres).	
<b>County</b>	Houston/Trinity		
<b>Acres</b>	2,440.54		
<b>Expires</b>	Suspended		
<div><div></div> This Tract</div> <div><div></div> Nearby Martin Tracts</div>			



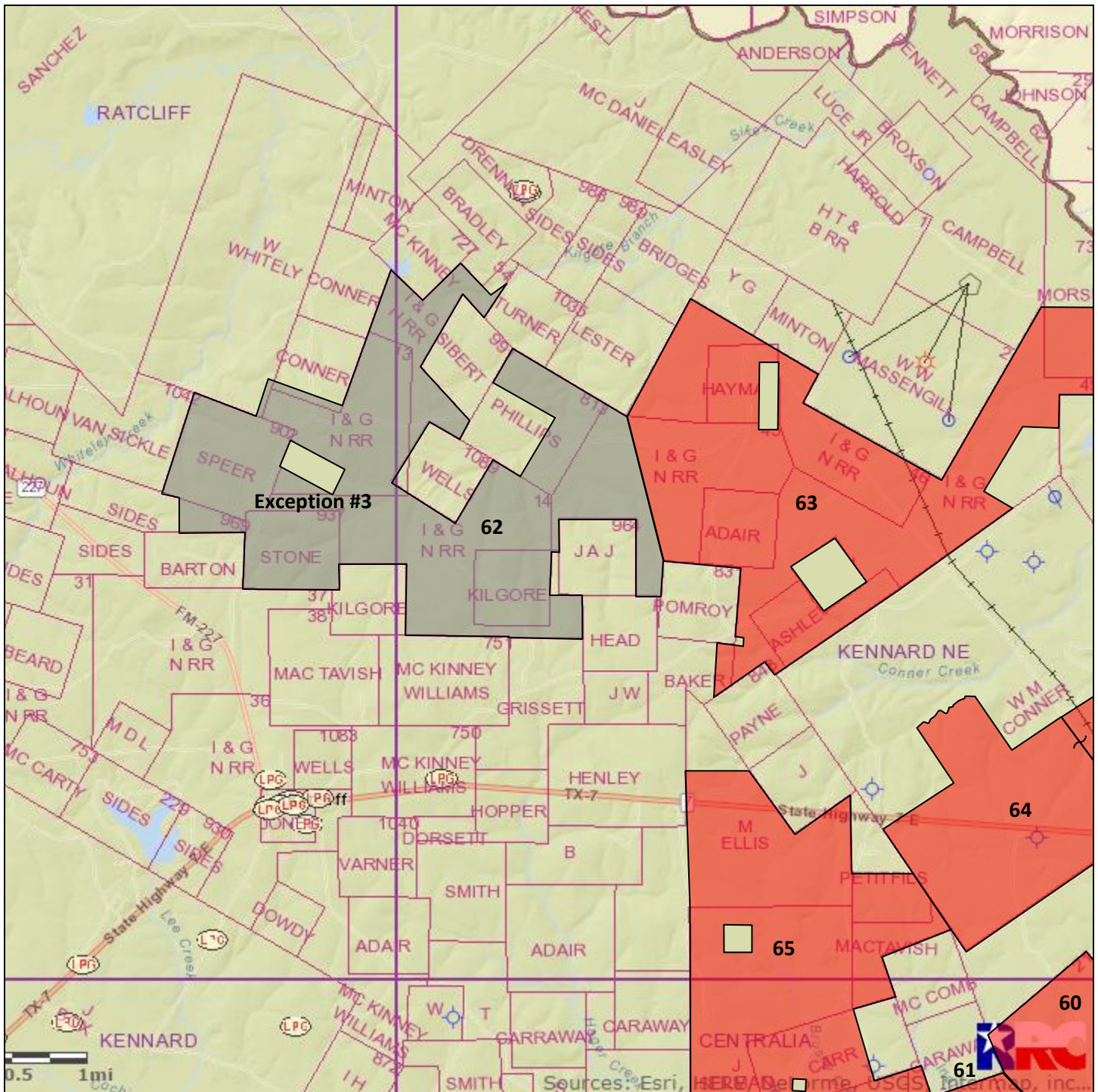
# #61 Houston County 2,459.87 acres



<b>TXNM#</b>	132095	<b>Notes:</b> Tract K-1a-I Parcel #4. 100% minerals and surface.	
<b>County</b>	Houston		
<b>Acres</b>	2,459.87		
<b>Expires</b>	Suspended		
<div><div></div> This Tract</div> <div><div></div> Nearby Martin Tracts</div>			



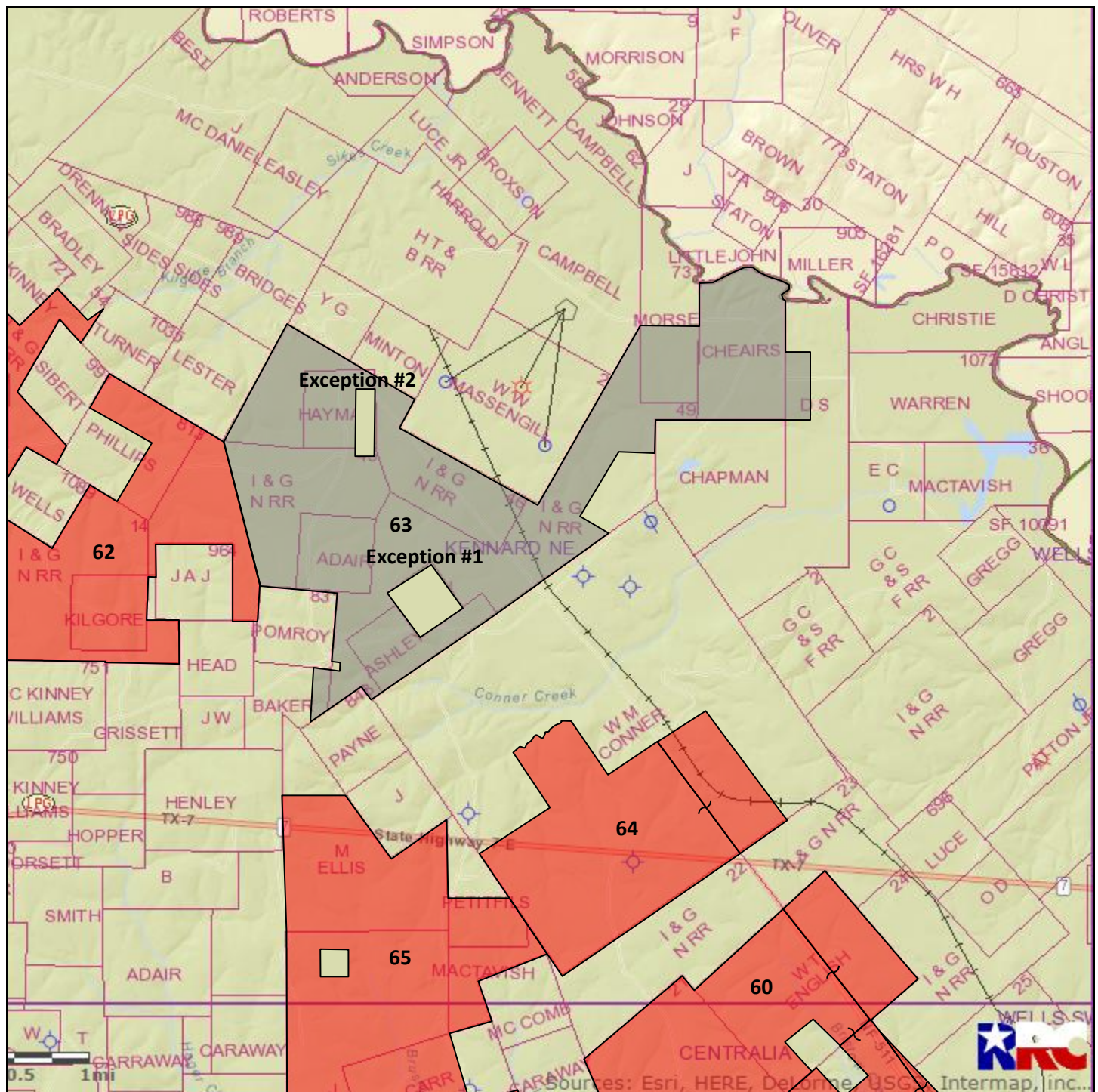
# #62 Houston County 2,548.85 acres




<b>TXNM#</b>	132096	<b>Notes:</b> Tract K-1a-II Parcel #1. 2,548.85 mineral acres / 100% surface acres. Exception #3, 80 acres, not included in lease.	
<b>County</b>	Houston		
<b>Acres</b>	2,548.85		
<b>Expires</b>	Suspended		
<div><div><div></div><div>This Tract</div></div><div><div></div><div>Nearby Martin Tracts</div></div></div>			



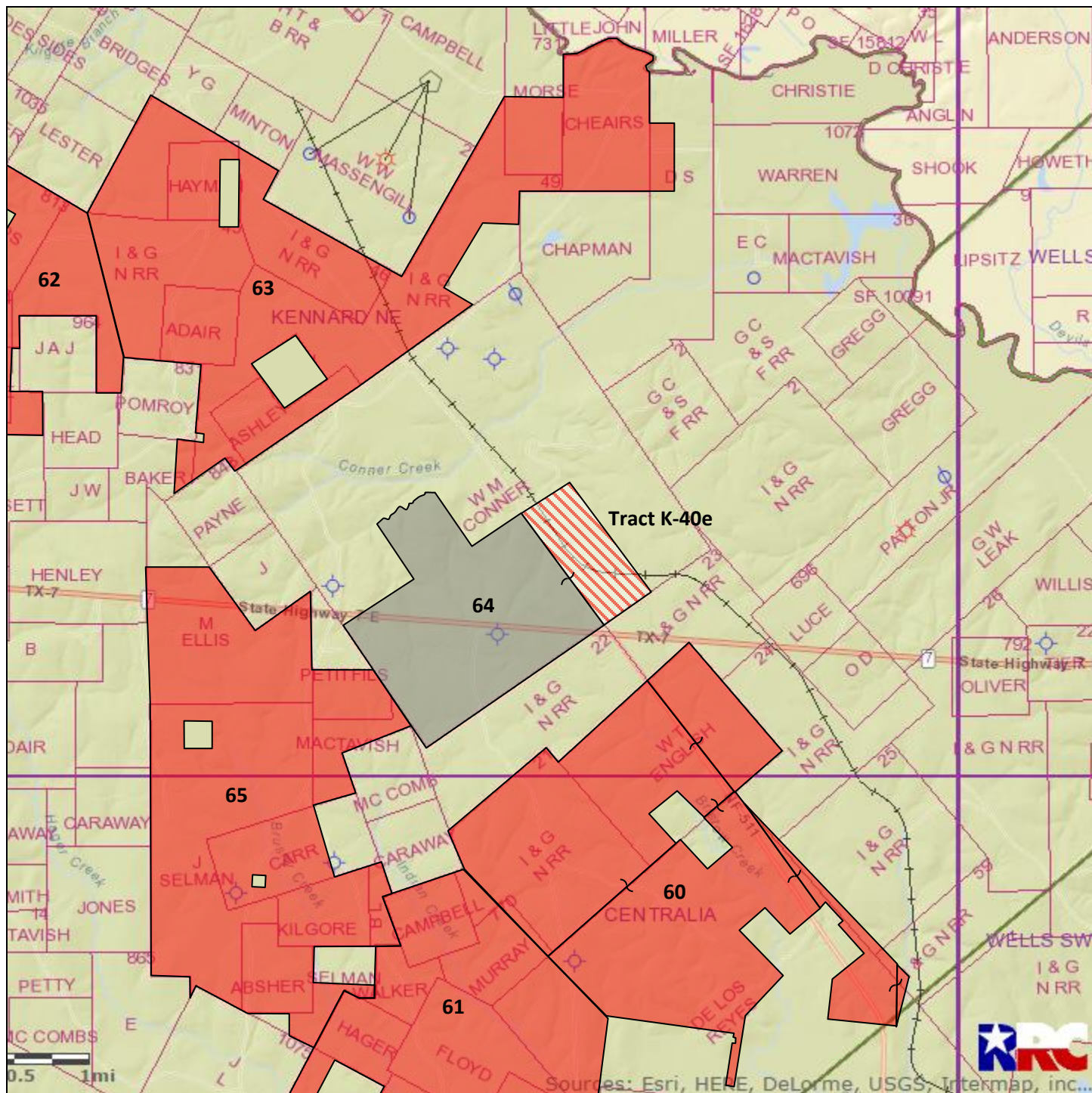
# #63 Houston County 2,530.15 acres




<b>TXNM#</b>	132097	<b>Notes:</b> Tract K-1a-II Parcel #2. 2,530.15 mineral acres / 100% surface acres. Exception #1, 85 acres, not included in lease. Exception #2, 57 acres, not included in lease.	
<b>County</b>	Houston		
<b>Acres</b>	2,530.15		
<b>Expires</b>	Suspended		
<div><div></div> This Tract</div> <div><div></div> Nearby Martin Tracts</div>			



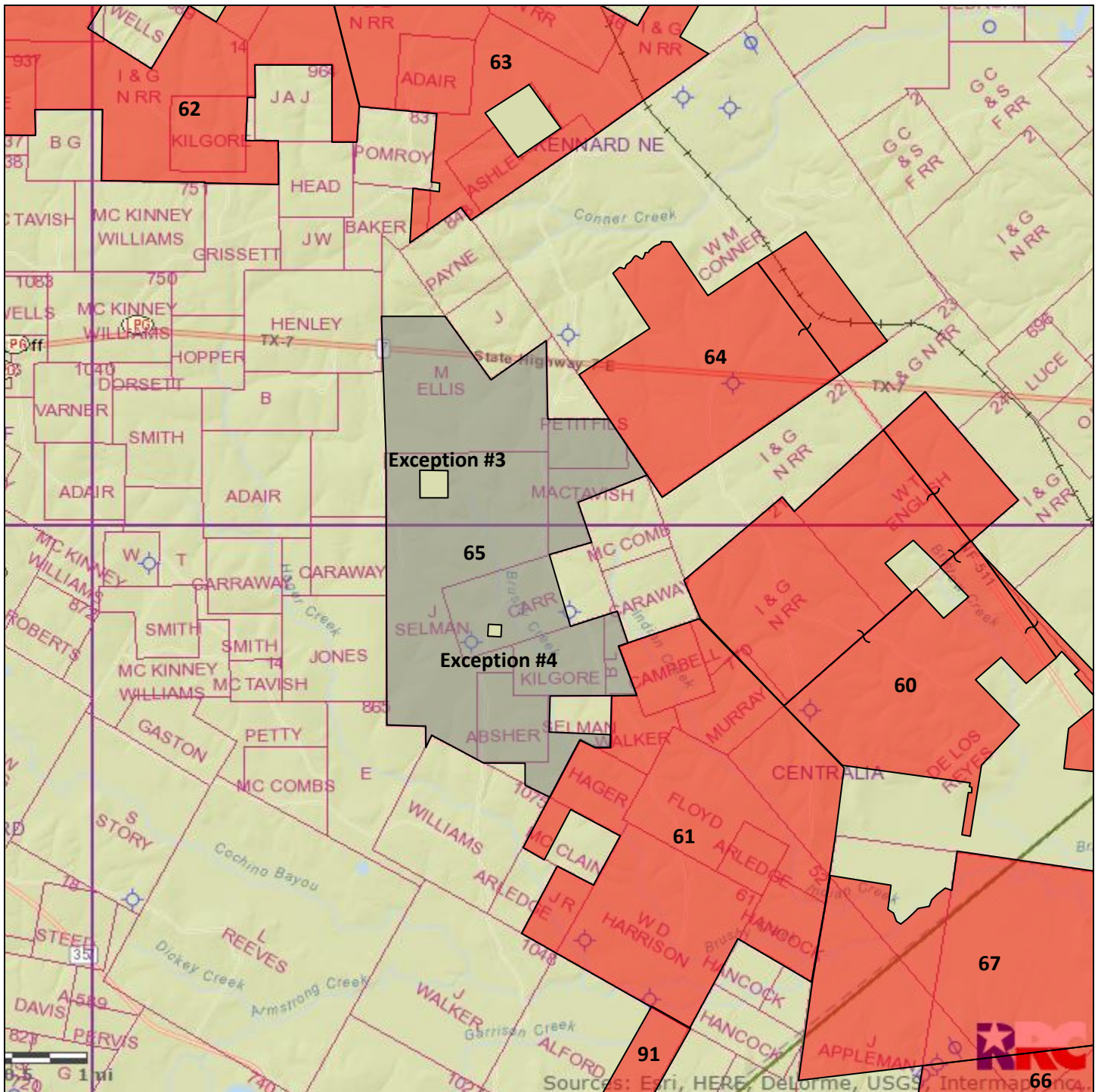
# #64 Houston County 1,366.00 acres



<b>TXNM#</b>	132098	<b>Notes:</b> Tract K-1a-III. 1,366.00 mineral acres / 1,060.80 surface acres. Tract K-40e: 305.20 acres, no surface. 100% minerals.	
<b>County</b>	Houston		
<b>Acres</b>	1,366.00		
<b>Expires</b>	Suspended		
<div><div></div> This Tract</div> <div><div></div> Nearby Martin Tracts</div>			



## #65 Houston County 2,383.97 acres



<b>TXNM#</b>	132099
<b>County</b>	Houston
<b>Acres</b>	2,383.97
<b>Expires</b>	Suspended
<div> <div style="display: inline-block; width: 20px; height: 20px; background-color: gray; border: 1px solid black; margin-right: 5px;"></div> This Tract         </div> <div> <div style="display: inline-block; width: 20px; height: 20px; background-color: red; border: 1px solid black; margin-right: 5px;"></div> Nearby Martin Tracts         </div>	

**Notes:**

Tract K-1a-IV Parcel #1.

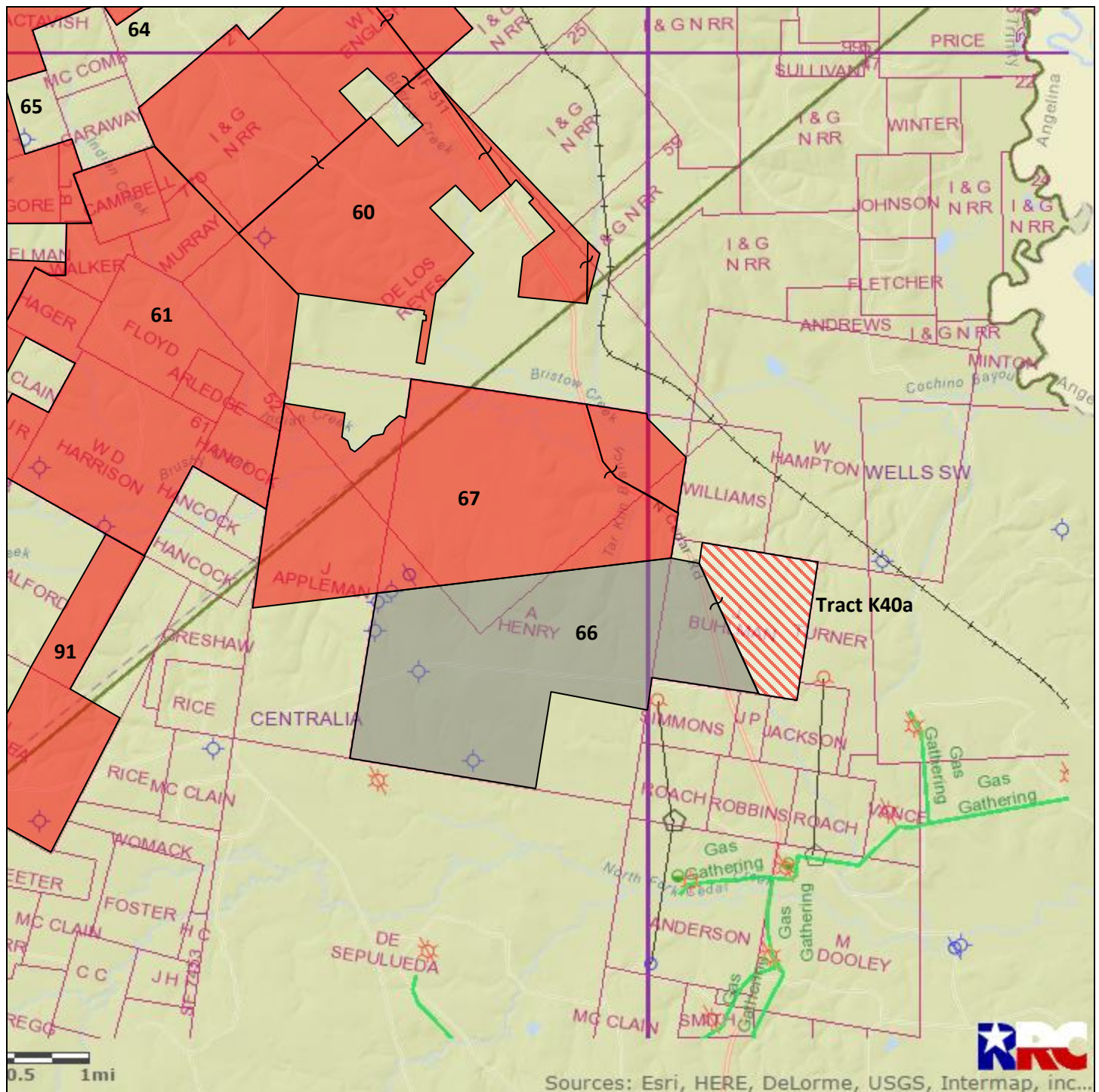
Exception #3, 40 acres, not included in lease.

Exception #4, 5 acres, not included in lease.

100% minerals and surface.



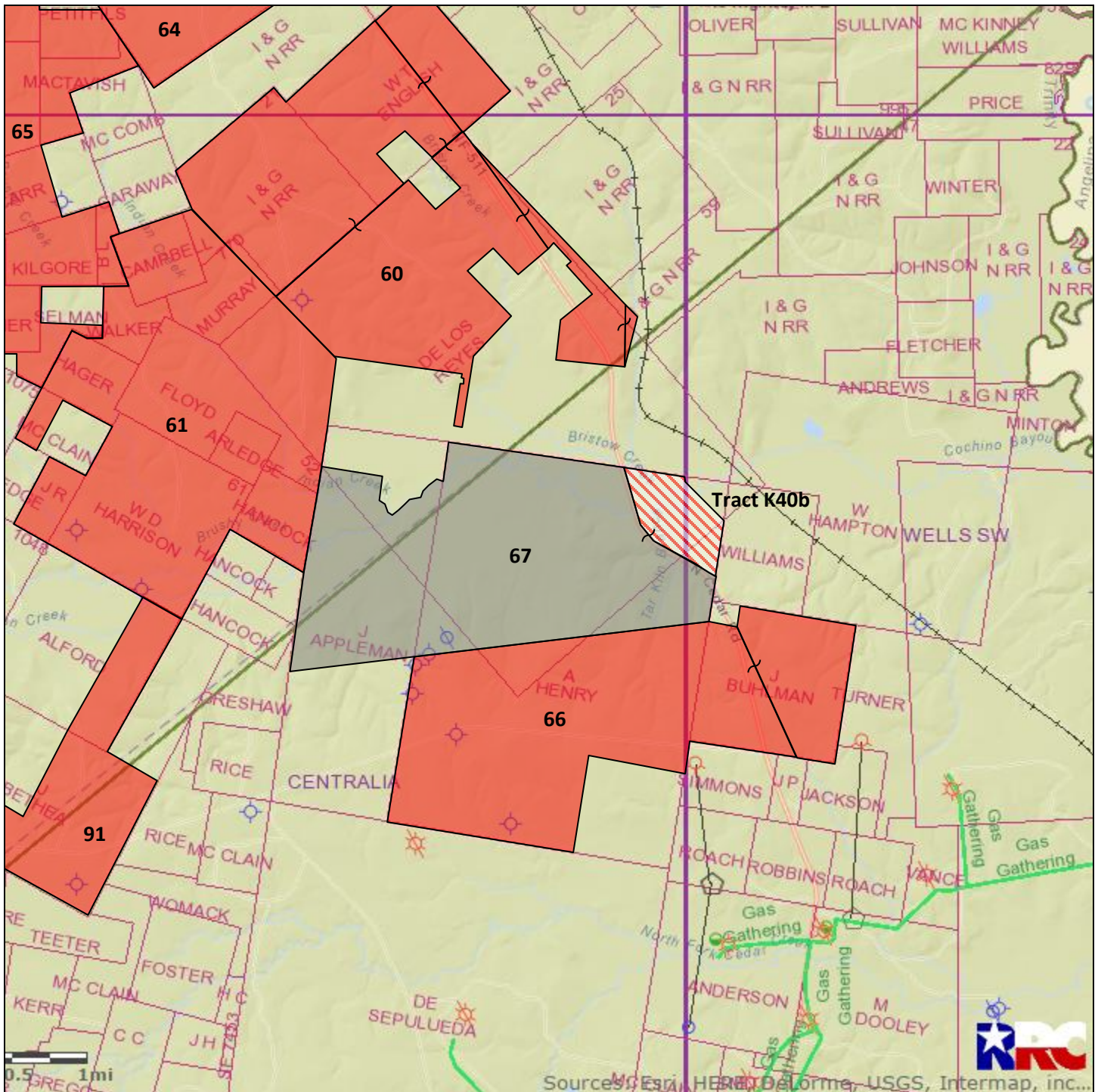
# #66 Trinity County 2,032.48 acres

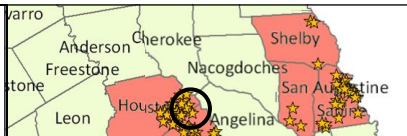


<b>TXNM#</b>	132127	<b>Notes:</b> Tract K-1a-I Parcel #1. 2,032.48 mineral acres / 1,618.09 surface acres. Tract K40a (414.39 acres), no surface. 100% minerals.	
<b>County</b>	Trinity		
<b>Acres</b>	2,032.48		
<b>Expires</b>	Suspended		
<div><div></div> This Tract</div> <div><div></div> Nearby Martin Tracts</div>			



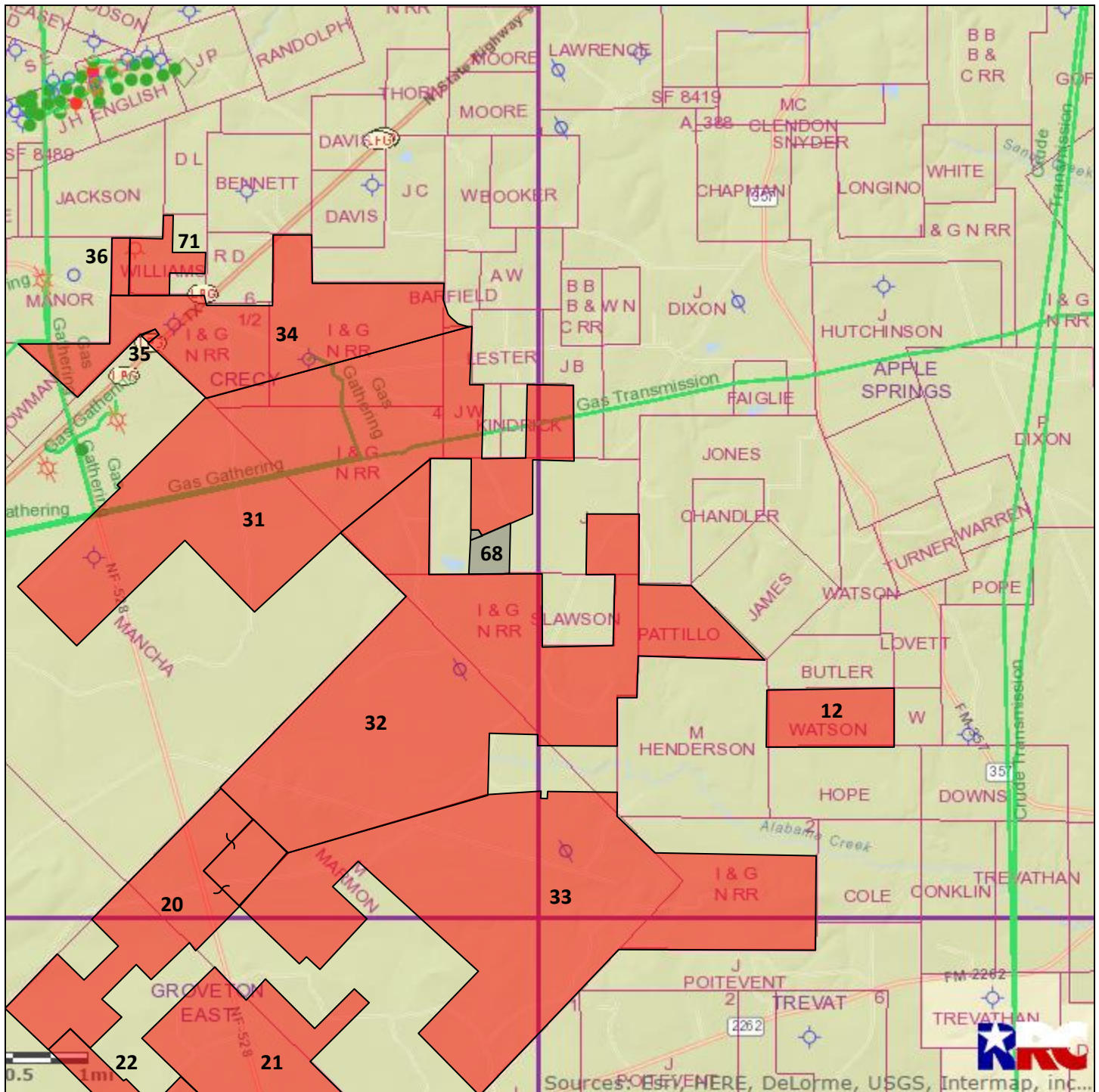
# #67 Houston/Trinity County 2,133.37 acres



<b>TXNM#</b>	132128	<b>Notes:</b> Tract K-1a-I Parcel #2. 2,133.37 mineral acres / 1,913.78 surface acres. Tract K40b (219.59 acres), no surface. 100% minerals.	
<b>County</b>	Houston/Trinity		
<b>Acres</b>	2,133.37		
<b>Expires</b>	Suspended		
<div><div></div> This Tract</div> <div><div></div> Nearby Martin Tracts</div>			



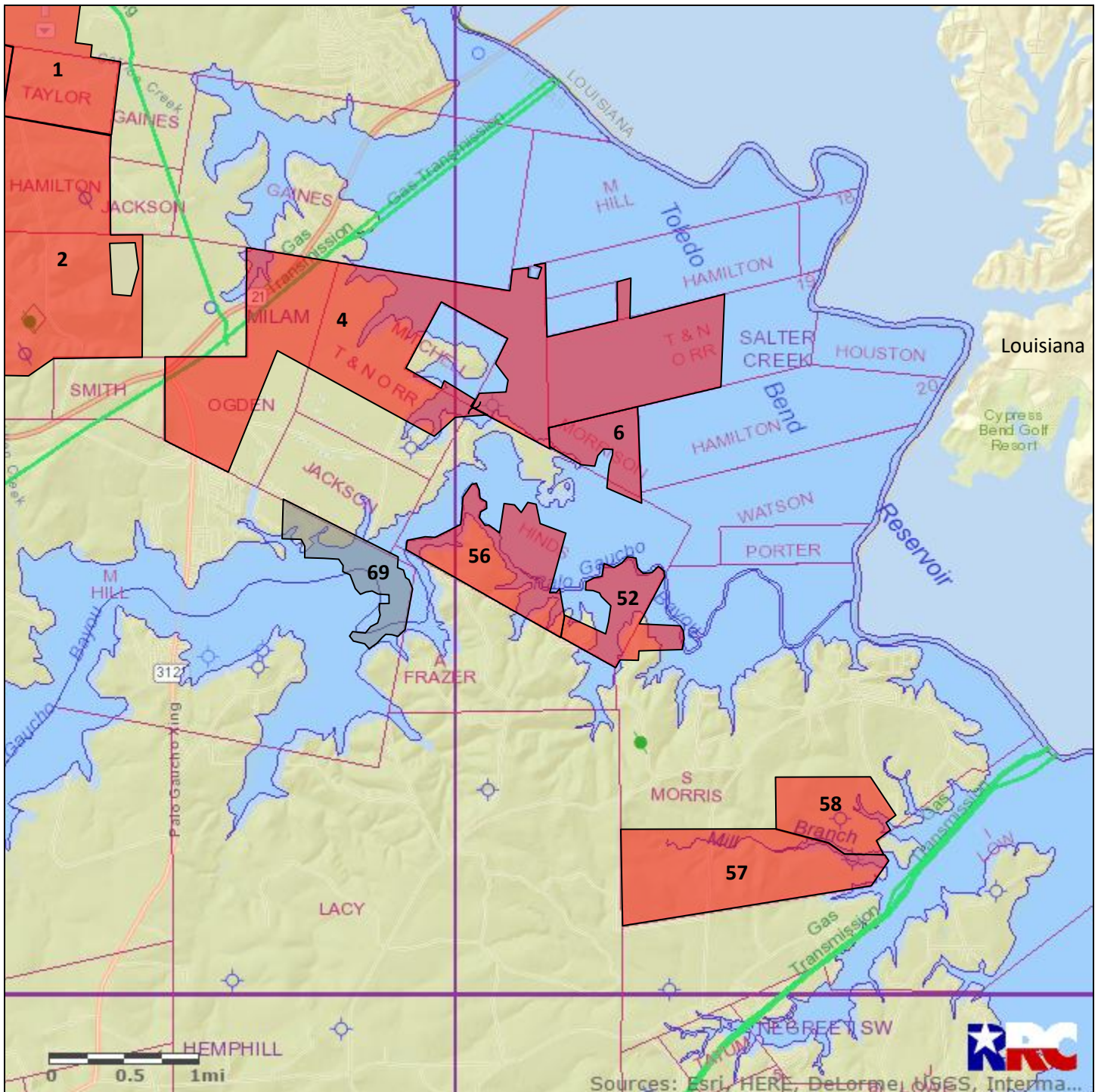
## #68 Trinity County 33.64 acres



<b>TXNM#</b>	132129	<b>Notes:</b> Tract K-10g & Tract K-702. Tract K-10g (30.00 acres), Tract K-702 (3.64 acres). 33.64 mineral acres / 100% surface.	
<b>County</b>	Trinity		
<b>Acres</b>	33.64		
<b>Expires</b>	Suspended		
<div><div></div> This Tract</div> <div><div></div> Nearby Martin Tracts</div>			

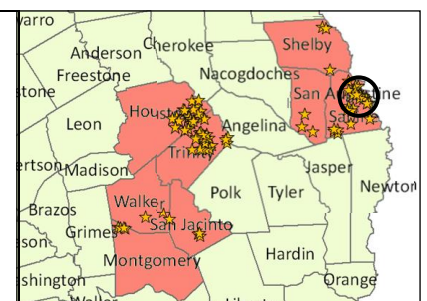


## #69 Sabine County 159.00 acres



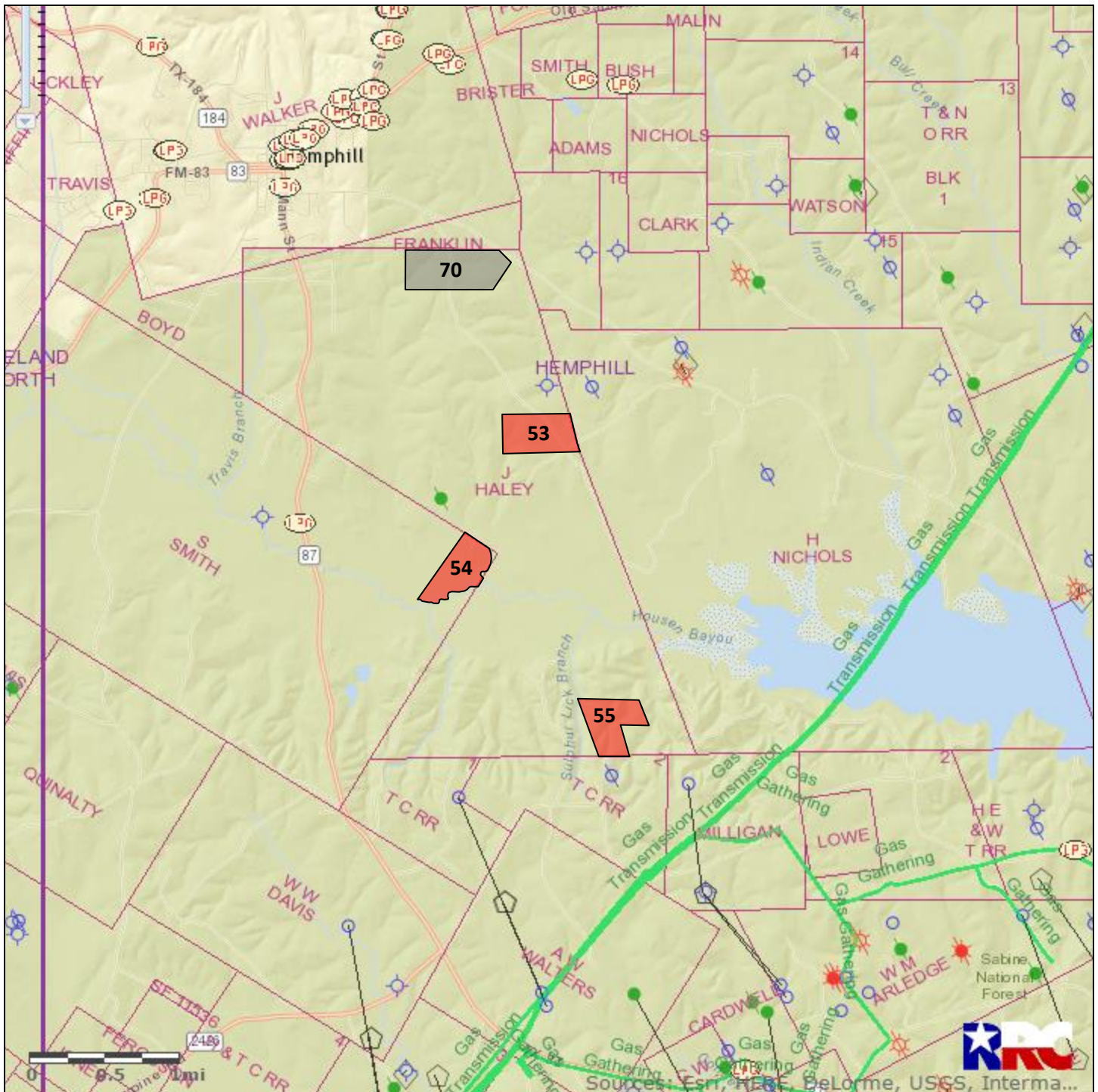
<b>TXNM#</b>	132421
<b>County</b>	Sabine
<b>Acres</b>	159.00
<b>Expires</b>	Suspended
<div style="display: flex; align-items: center;"> <div style="width: 15px; height: 15px; background-color: gray; margin-right: 5px;"></div> This Tract         </div> <div style="display: flex; align-items: center;"> <div style="width: 15px; height: 15px; background-color: red; margin-right: 5px;"></div> Nearby Martin Tracts         </div>	


**Notes:**  
 Tract S-1At –159.00 mineral acres, 35.30 surface acres. 123.70 surface acres held by Sabine River Authority.  
 50% outstanding mineral interest.





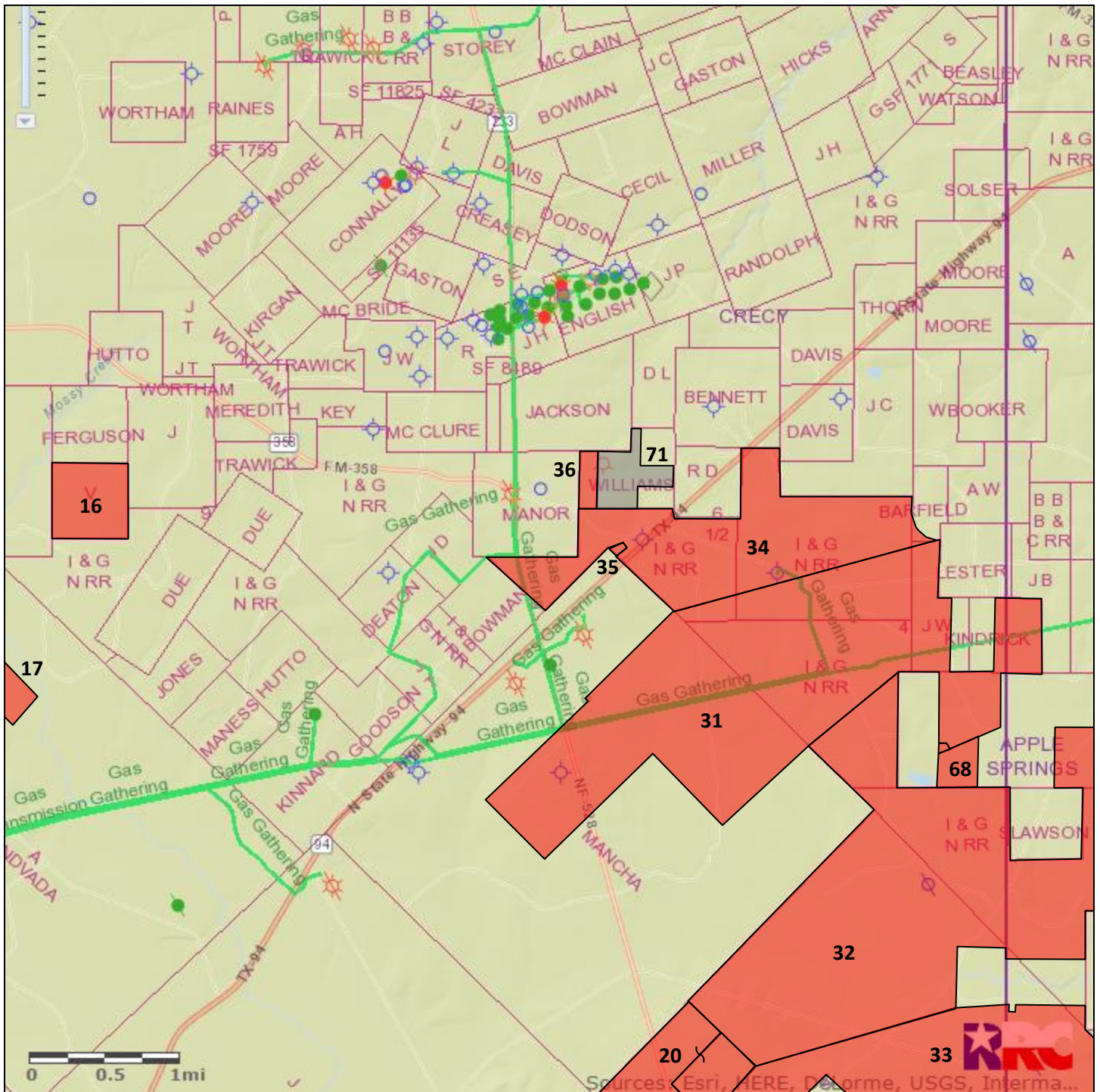
# #70 Sabine County 110.00 acres



<b>TXNM#</b>	132424	<b>Notes:</b> Tract S-2o – 110 acres. 100% minerals and surface.	
<b>County</b>	Sabine		
<b>Acres</b>	110.00		
<b>Expires</b>	Suspended		
<div><div></div> This Tract</div> <div><div></div> Nearby Martin Tracts</div>			



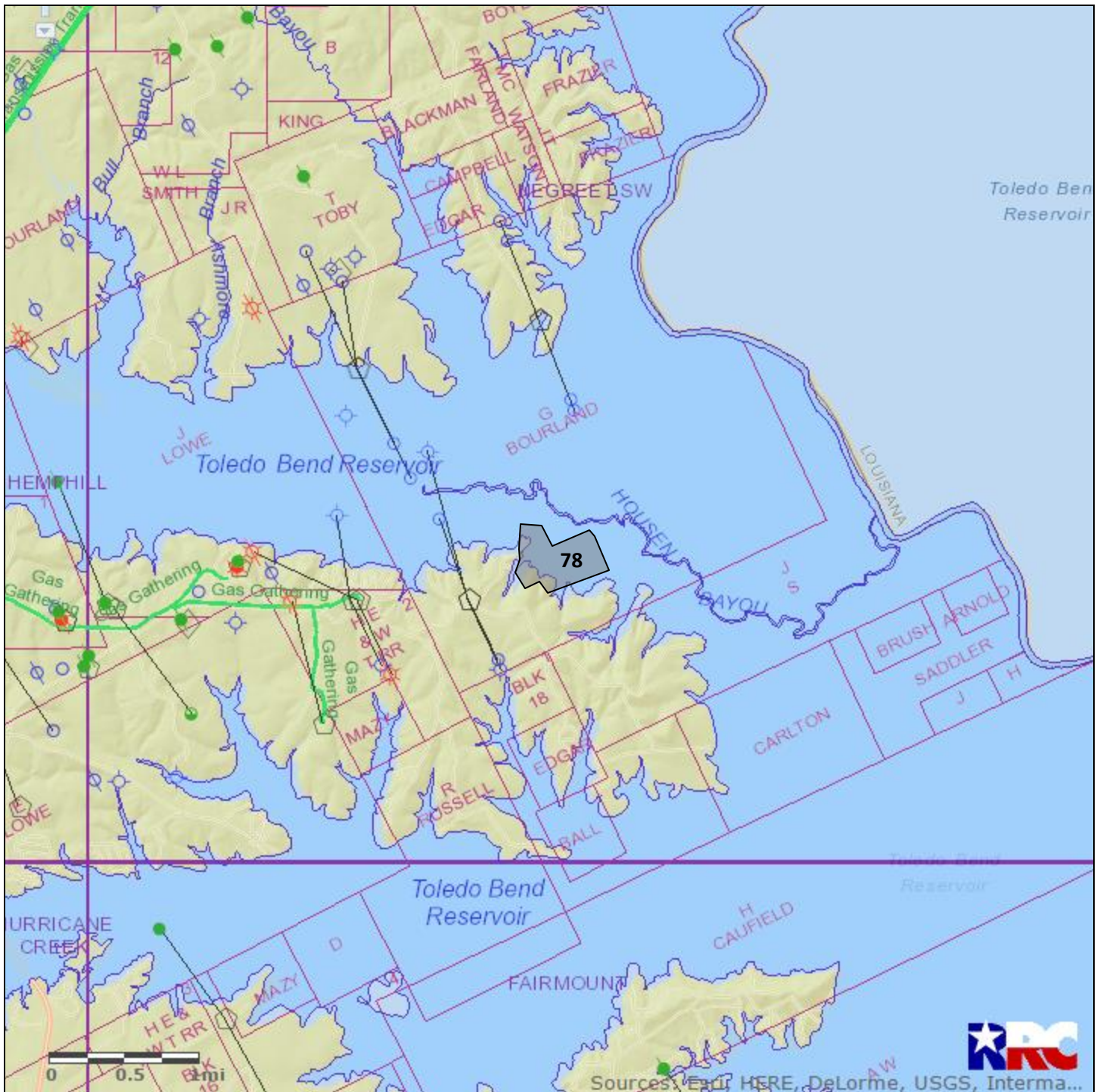
## #71 Trinity County 97.97 acres




<b>TXNM#</b>	Private Lease	<b>Notes:</b> 50% minerals and surface. Private lease.
<b>County</b>	Trinity	
<b>Acres</b>	97.97	
<b>Expires</b>	04/17/2025	
<div> <div></div> This Tract           <div></div> Nearby Martin Tracts         </div>		



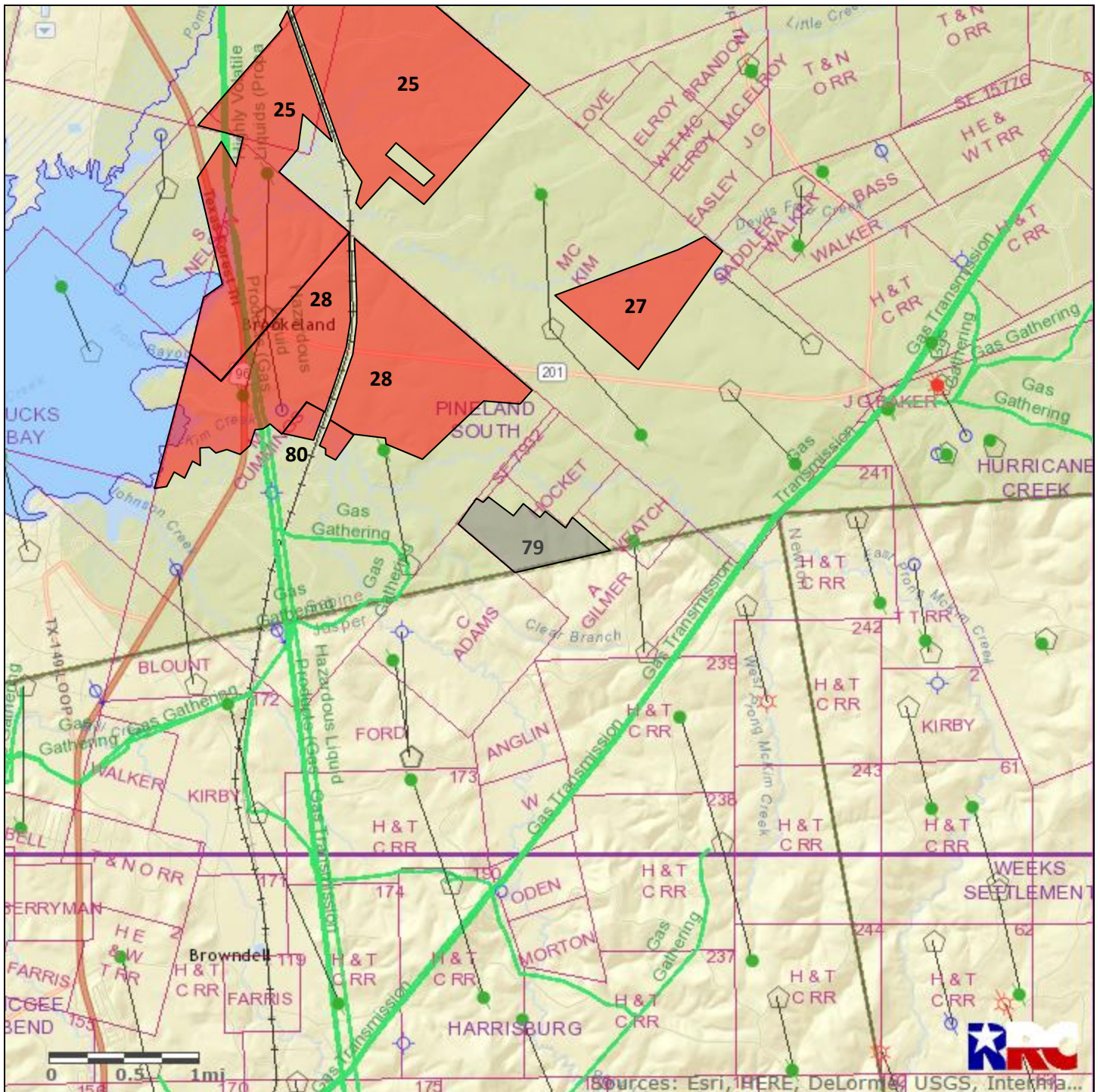
# #78 Sabine County 123.16 acres




<b>TXNM#</b>	124675	<b>Notes:</b> 100% minerals and surface.	
<b>County</b>	Sabine		
<b>Acres</b>	123.16		
<b>Expires</b>	Suspended		
<div><div></div> This Tract</div> <div><div></div> Nearby Martin Tracts</div>			



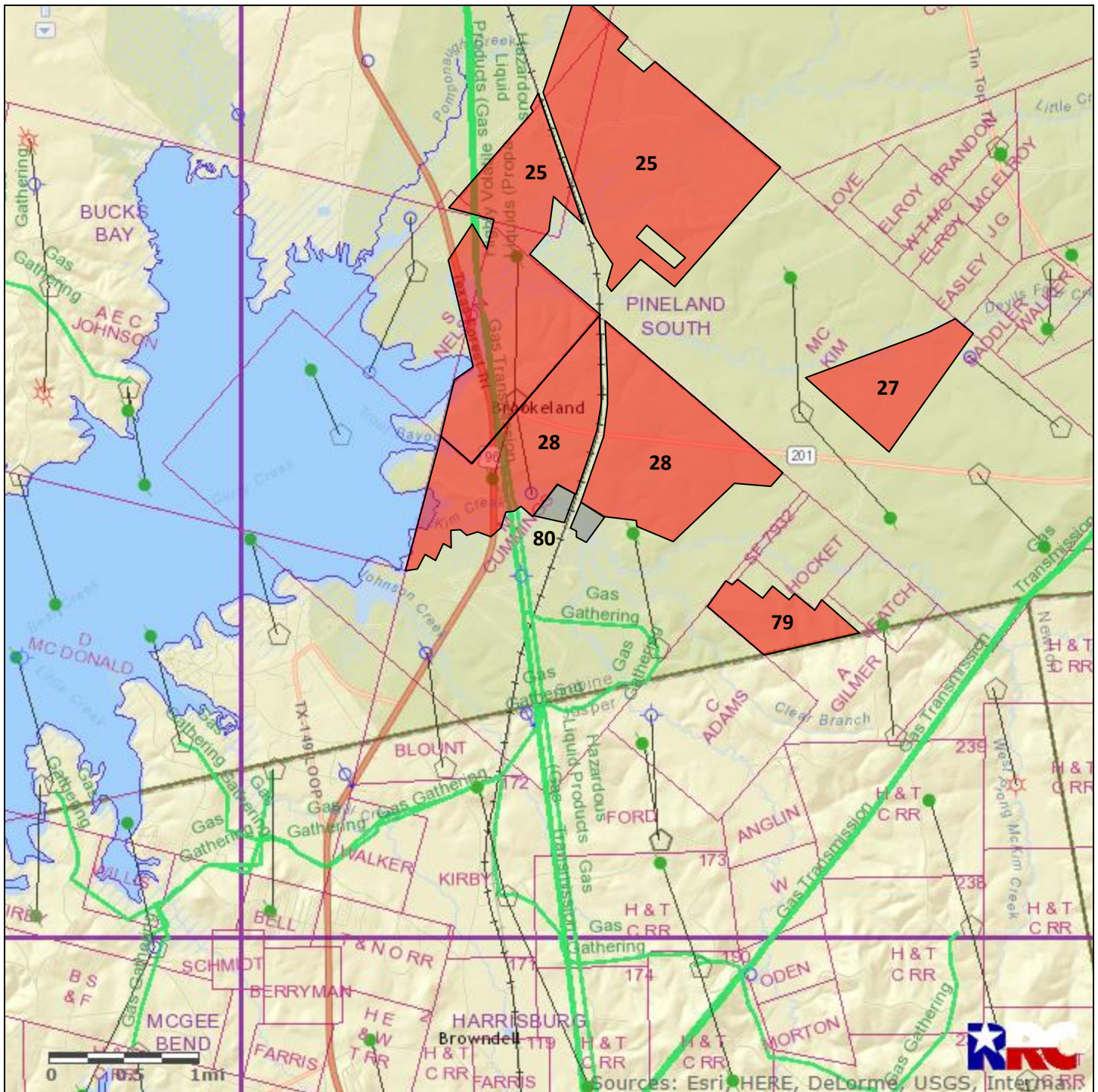
# #79 Sabine County 159.00 acres




<b>TXNM#</b>	127926	<b>Notes:</b> 100% minerals and surface.	
<b>County</b>	Sabine		
<b>Acres</b>	159.00		
<b>Expires</b>	Suspended		
<div><div><div></div><div>This Tract</div></div><div><div></div><div>Nearby Martin Tracts</div></div></div>			



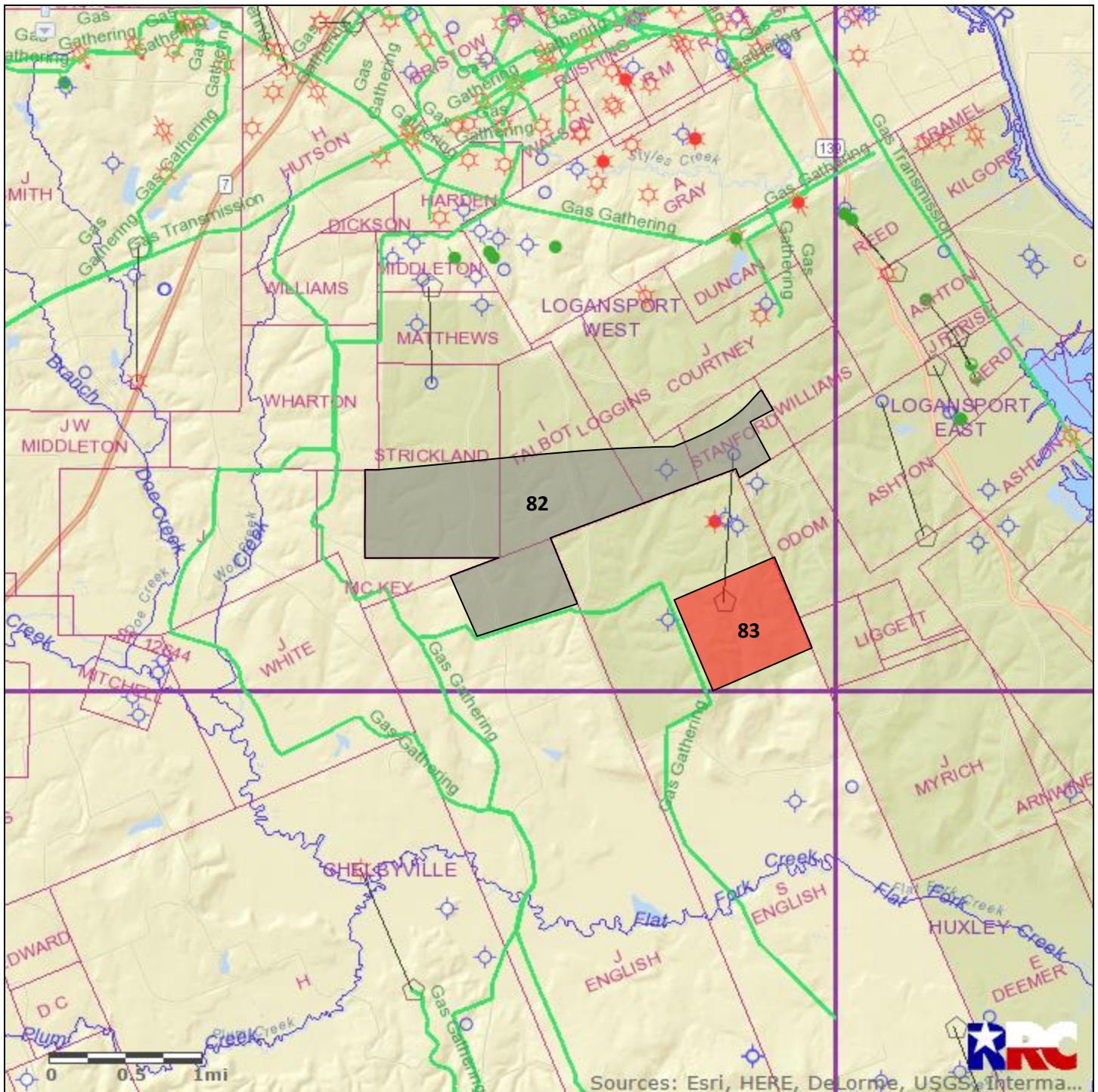
# #80 Sabine County 83.00 acres




<b>TXNM#</b>	127927	<b>Notes:</b> 100% minerals and surface.	
<b>County</b>	Sabine		
<b>Acres</b>	83.00		
<b>Expires</b>	Suspended		
<div><div><div></div><div>This Tract</div></div><div><div></div><div>Nearby Martin Tracts</div></div></div>			



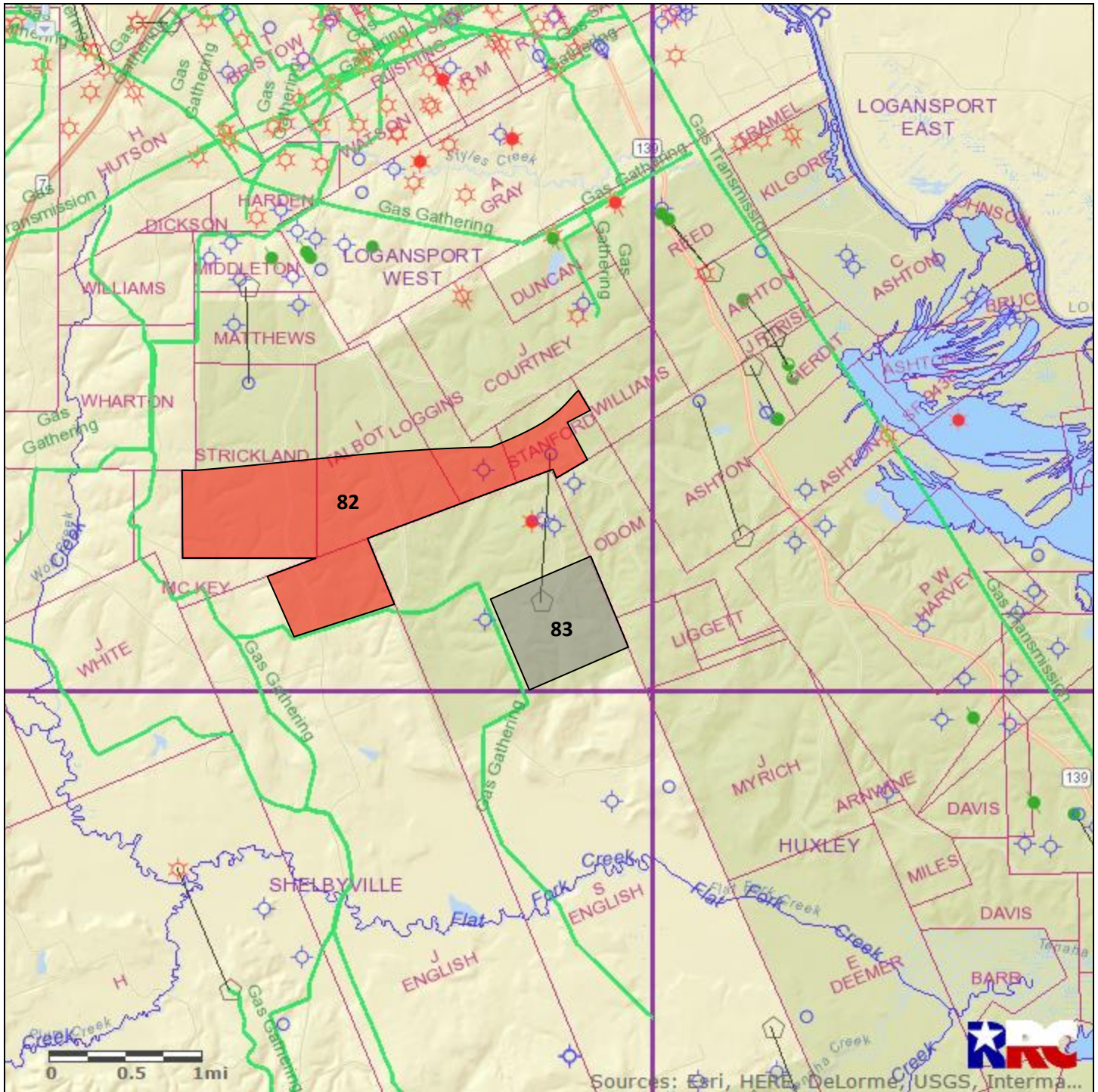
# #82 Shelby County 983.99 acres




<b>TXNM#</b>	130905	<b>Notes:</b> 100% minerals and surface.	
<b>County</b>	Shelby		
<b>Acres</b>	983.99		
<b>Expires</b>	Suspended		
<div><div><div></div><div>This Tract</div></div><div><div></div><div>Nearby Martin Tracts</div></div></div>			



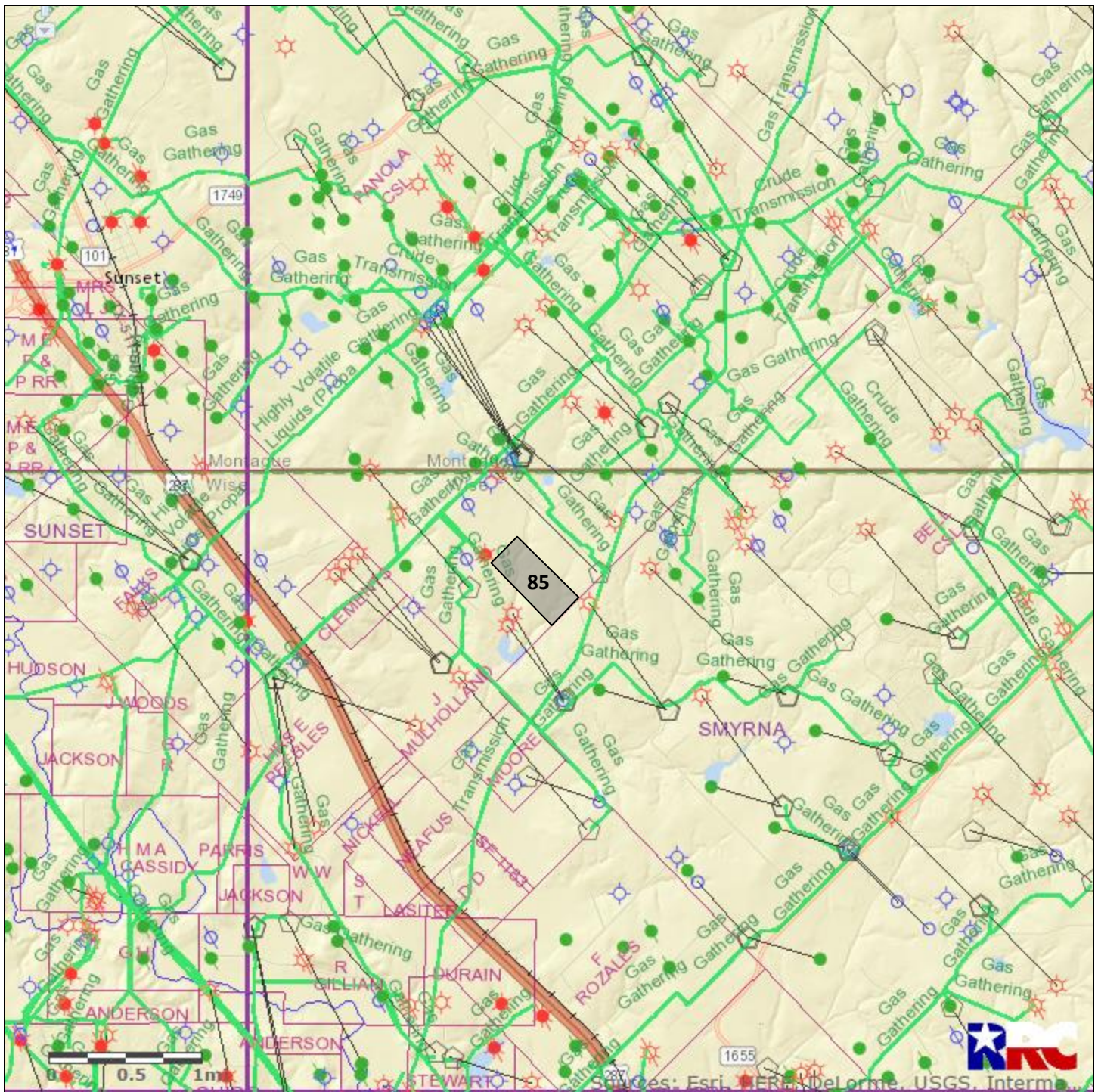
# #83 Shelby County 411.32 acres



<b>TXNM#</b>	130906	<b>Notes:</b> 100% minerals and surface.	
<b>County</b>	Shelby		
<b>Acres</b>	411.32		
<b>Expires</b>	Suspended		
<div><div></div> This Tract</div> <div><div></div> Nearby Martin Tracts</div>			



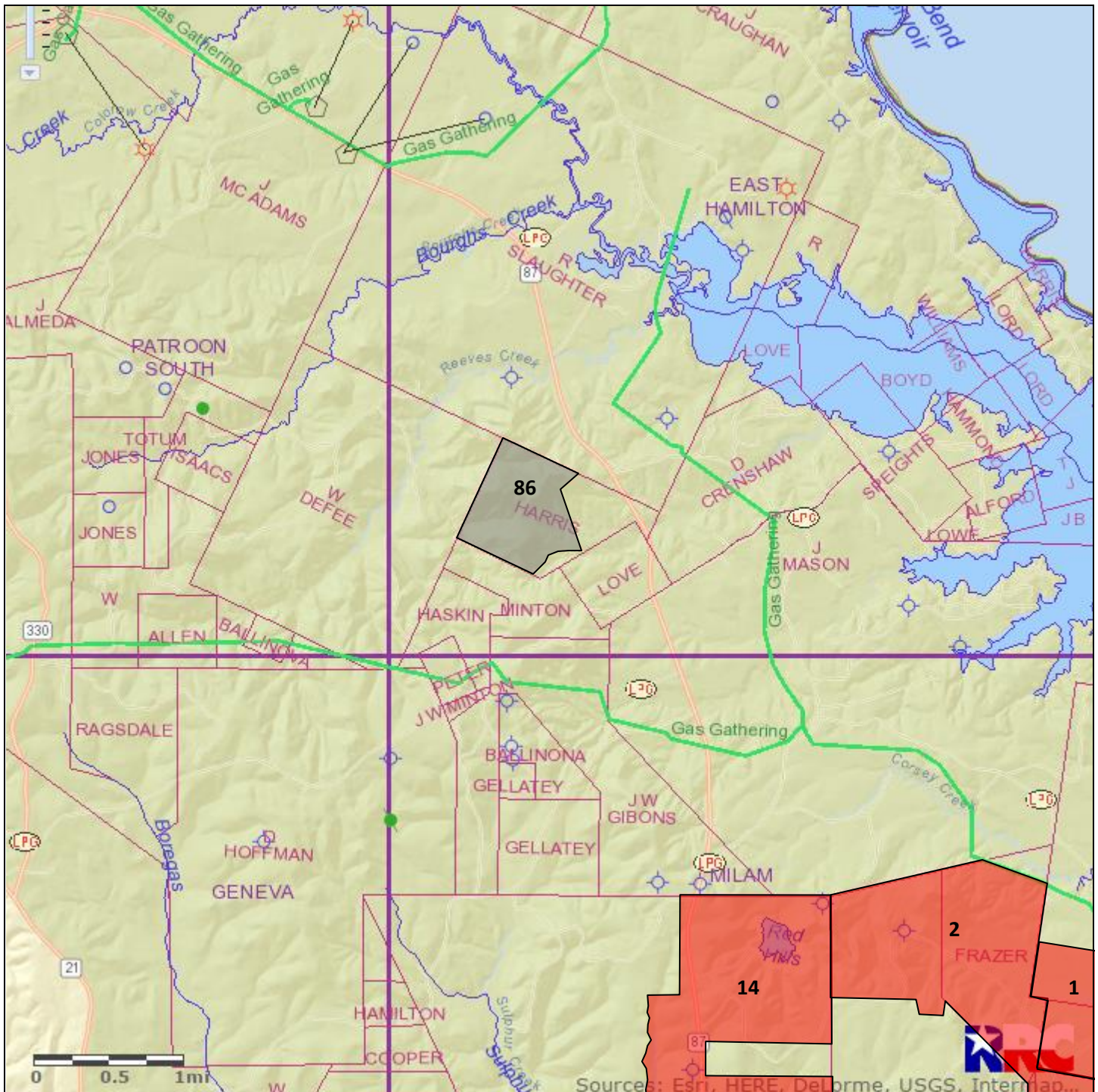
# #85 Wise County 80.00 acres




<b>TXNM#</b>	126990	<b>Notes:</b> 100% minerals and surface.	
<b>County</b>	Wise		
<b>Acres</b>	80.00		
<b>Expires</b>	Suspended		
<div><div></div> This Tract</div> <div><div></div> Nearby Martin Tracts</div>			



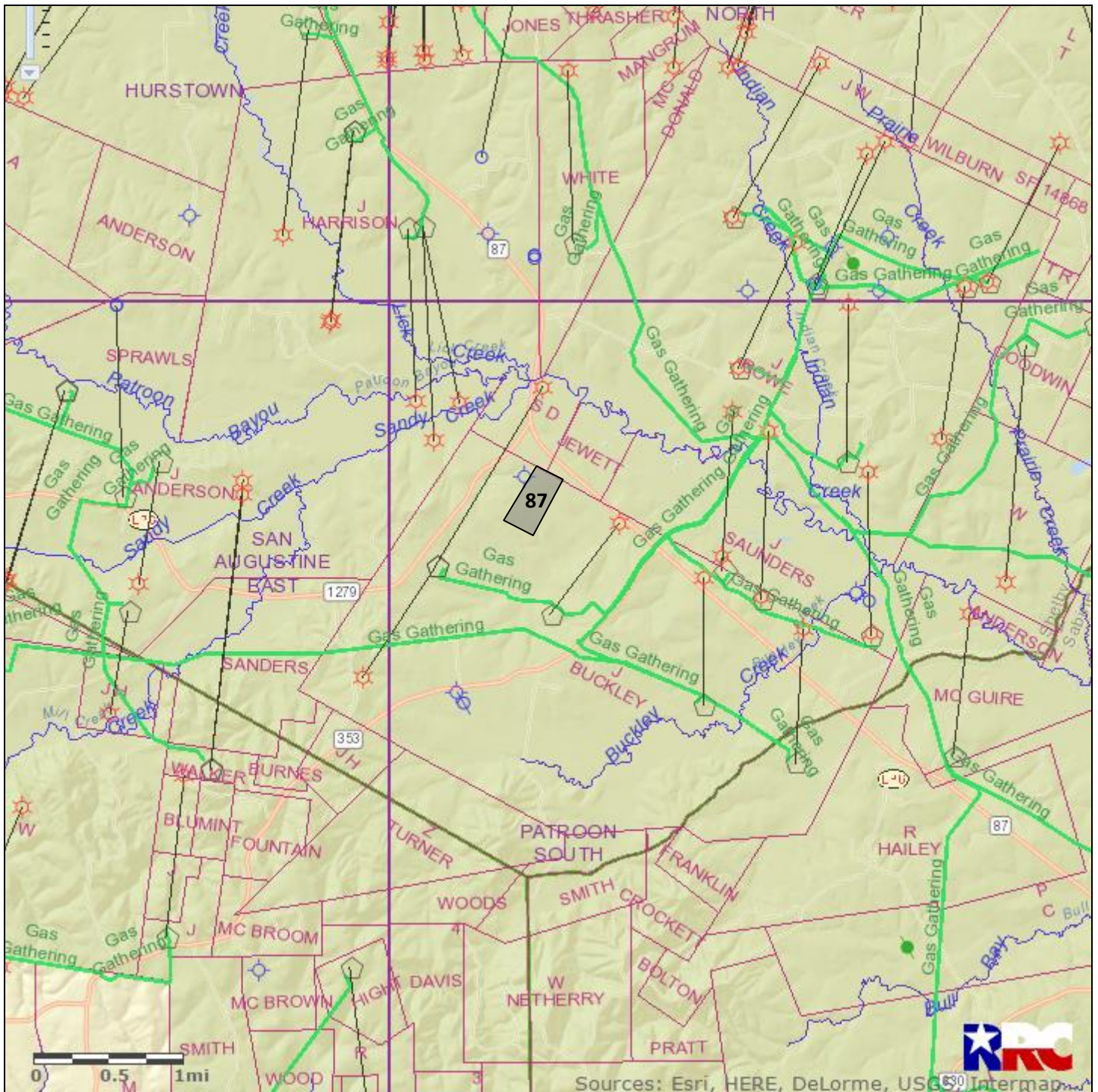
# #86 Sabine County 306.00 acres



<b>TXNM#</b>	121977	<b>Notes:</b> 100% minerals and surface.	 <p>An inset map of Texas showing the location of Sabine County. Sabine County is highlighted in red. Nearby Martin Tracts are also highlighted in red and labeled with numbers 1, 2, and 14. The map shows major cities and counties in the region, including Anderson, Cherokee, Shelby, Freestone, Nacogdoches, San Augustine, Leon, Houston, Angelina, San Jacinto, Madison, Trinity, Polk, Tyler, Jasper, Newton, Brazos, Walker, Montgomery, Hardin, Orange, and Waller.</p>
<b>County</b>	Sabine		
<b>Acres</b>	306.00		
<b>Expires</b>	Suspended		
<div><div></div> This Tract</div> <div><div></div> Nearby Martin Tracts</div>			

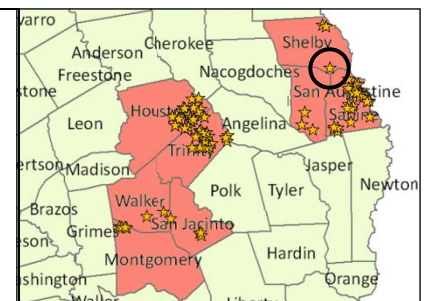


# #87 Shelby County 75.40 acres



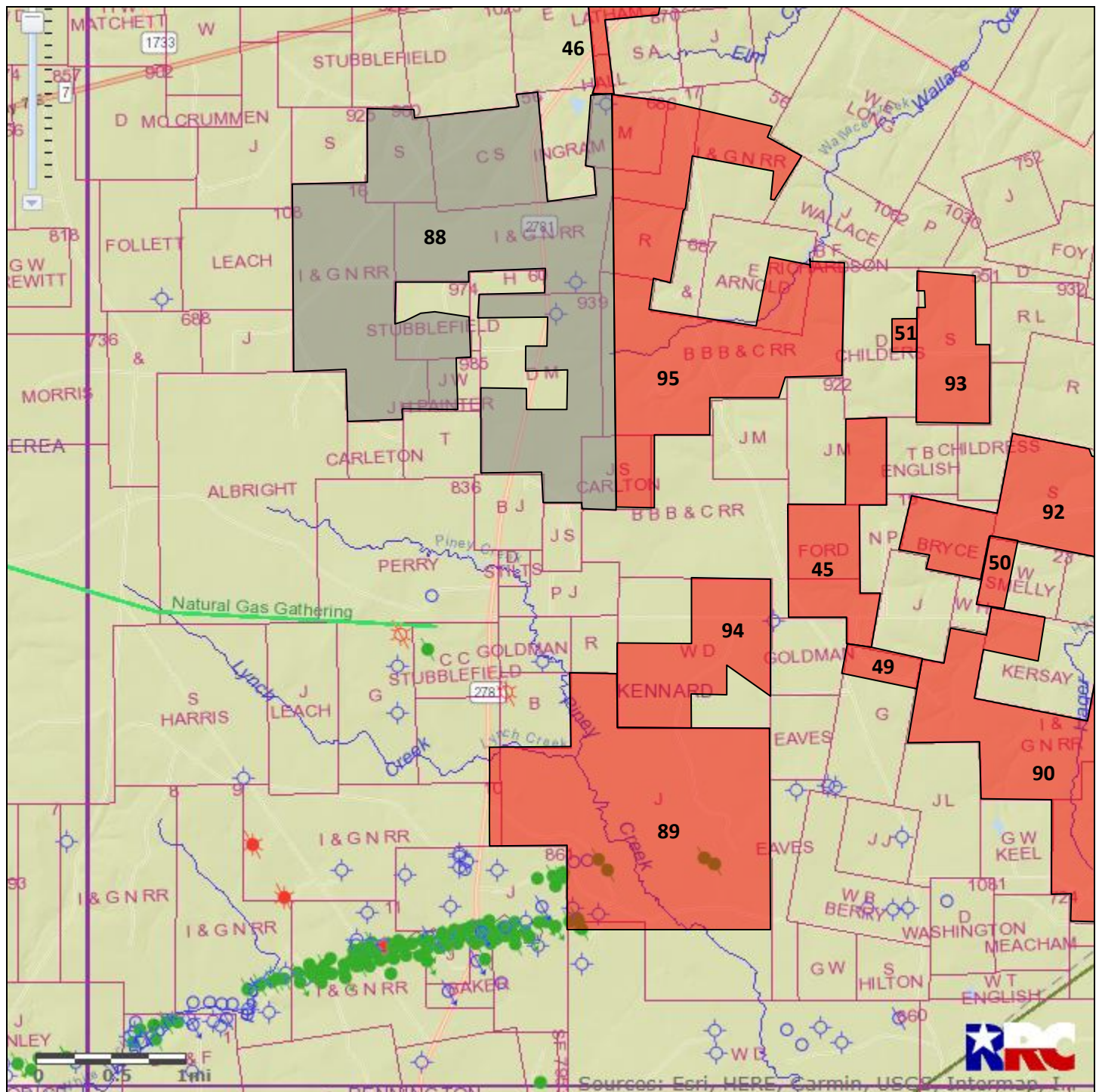
<b>TXNM#</b>	128862
<b>County</b>	Shelby
<b>Acres</b>	75.40
<b>Expires</b>	Suspended
<div style="display: flex; align-items: center;"> <div style="width: 15px; height: 15px; background-color: grey; margin-right: 5px;"></div> This Tract </div> <div style="display: flex; align-items: center; margin-top: 5px;"> <div style="width: 15px; height: 15px; background-color: red; margin-right: 5px;"></div> Nearby Martin Tracts </div>	


Notes:  
100% minerals and surface.





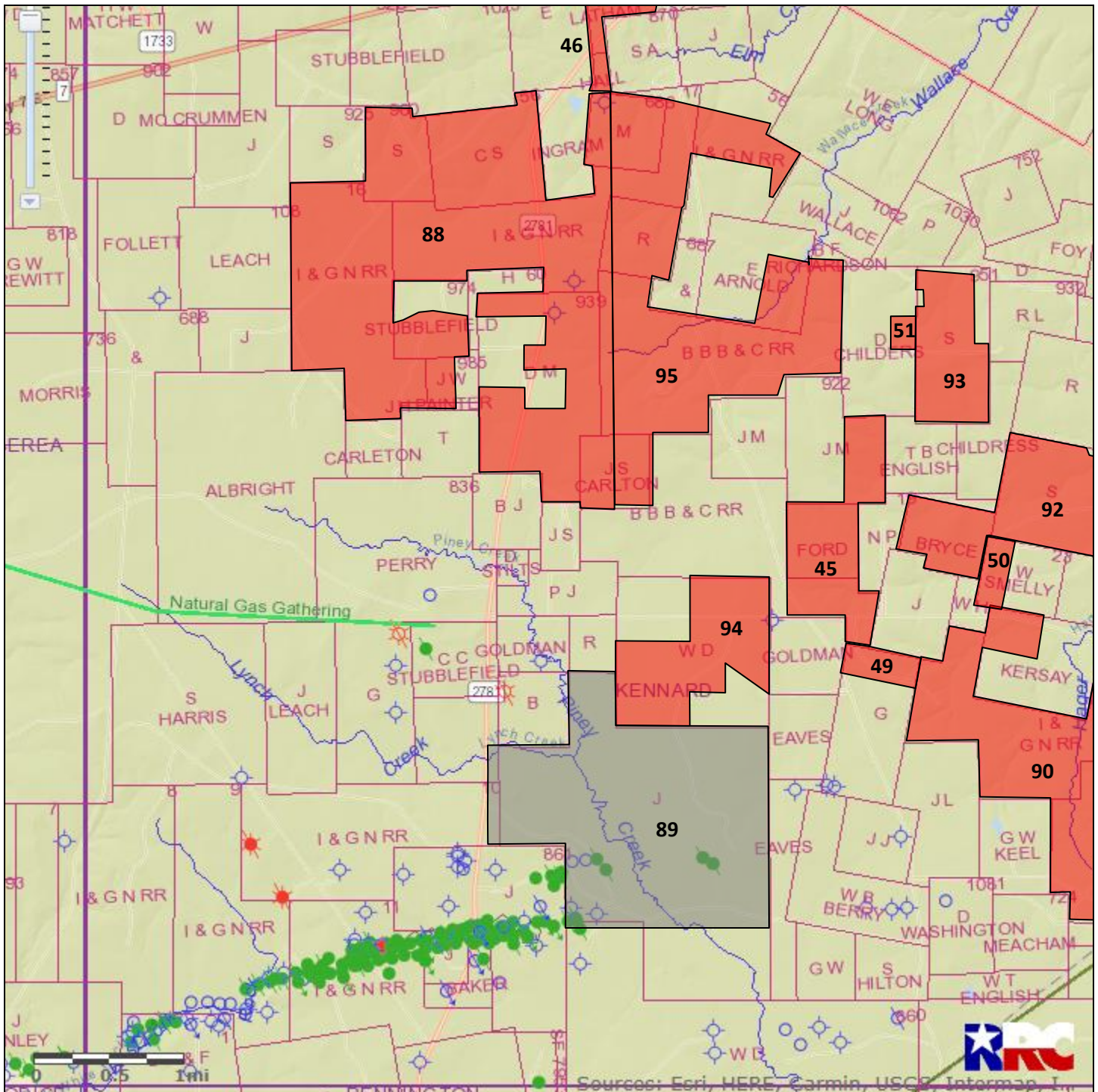
# #88 Houston County 2,408.92 acres




<b>TXNM#</b>	130348	<b>Notes:</b> 100% minerals and surface.	
<b>County</b>	Houston		
<b>Acres</b>	2,408.92		
<b>Expires</b>	Suspended		
<div><div></div> This Tract</div> <div><div></div> Nearby Martin Tracts</div>			



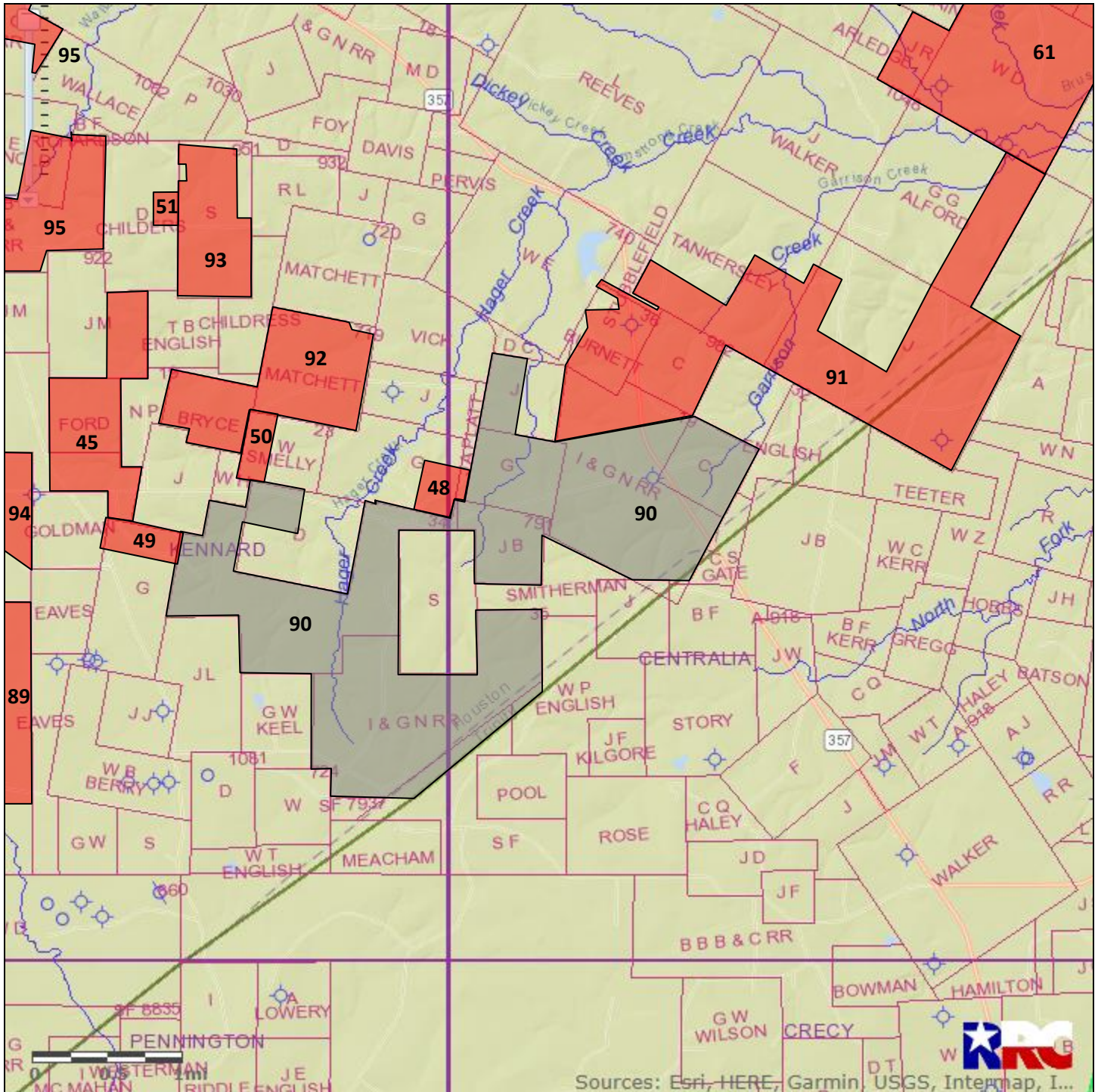
# #89 Houston County 1,571.59 acres



<b>TXNM#</b>	130352	<b>Notes:</b> 100% minerals and surface.	
<b>County</b>	Houston		
<b>Acres</b>	1,571.59		
<b>Expires</b>	Suspended		
<div><div><div></div><div>This Tract</div></div><div><div></div><div>Nearby Martin Tracts</div></div></div>			



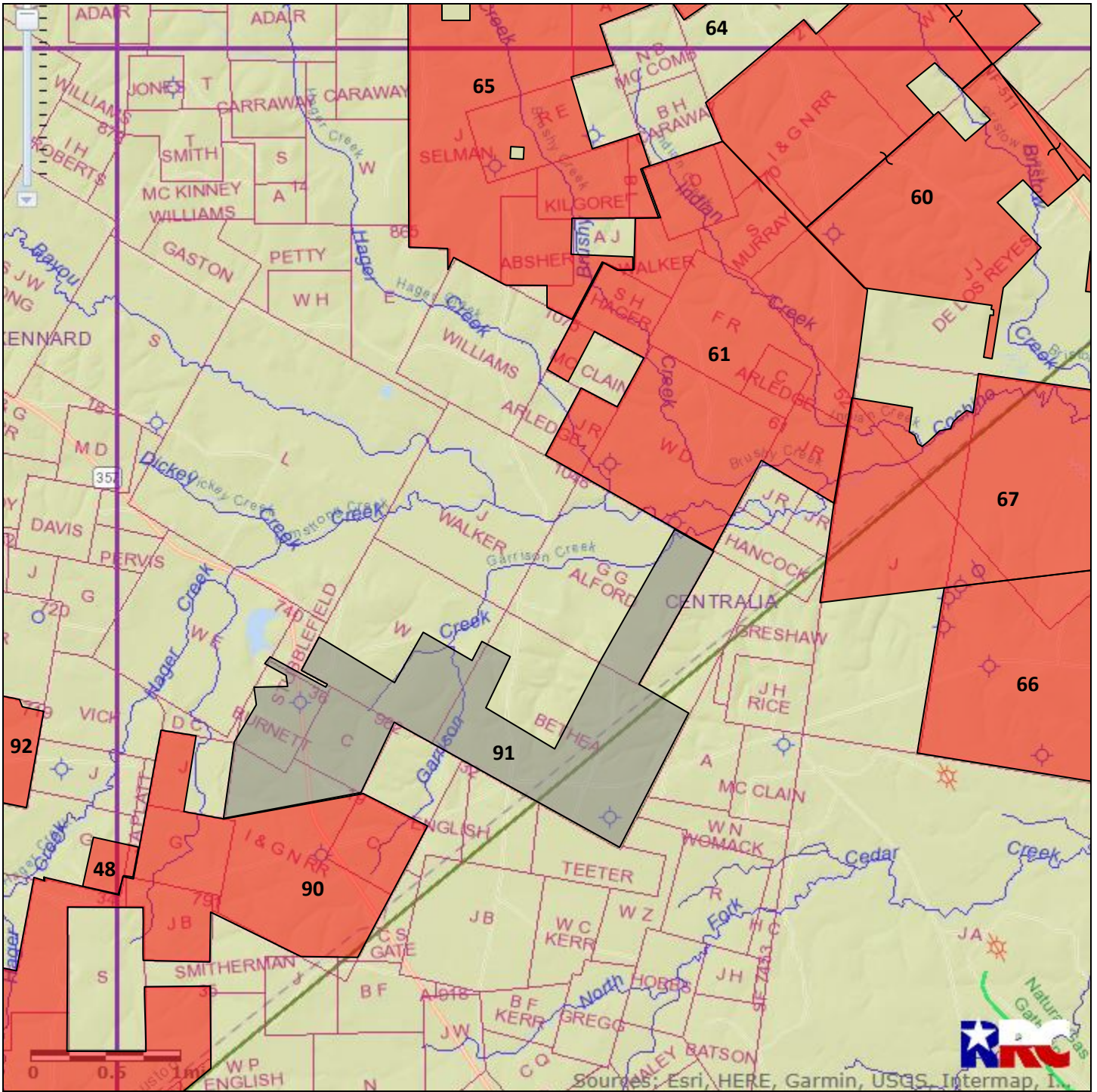
#90 Houston/Trinity County 2,504.41 acres



<b>TXNM#</b>	130353	<b>Notes:</b> 2.50 acres are within Trinity County. 100% minerals and surface.	
<b>County</b>	Houston/Trinity		
<b>Acres</b>	2,504.41		
<b>Expires</b>	Suspended		
<div style="display: flex; align-items: center;"> <div style="width: 20px; height: 20px; background-color: gray; margin-right: 5px;"></div> <div>This Tract</div> </div> <div style="display: flex; align-items: center; margin-top: 10px;"> <div style="width: 20px; height: 20px; background-color: red; margin-right: 5px;"></div> <div>Nearby Martin Tracts</div> </div>			



#91 Houston/Trinity County 1,559.22 acres



<b>TXNM#</b>	130354	<b>Notes:</b> 272.50 acres are within Trinity County. 100% minerals and surface.	
<b>County</b>	Houston/Trinity		
<b>Acres</b>	1,559.22		
<b>Expires</b>	Suspended		
<div style="display: flex; align-items: center;"> <div style="width: 20px; height: 20px; background-color: gray; margin-right: 5px;"></div> <div>This Tract</div> </div> <div style="display: flex; align-items: center; margin-top: 5px;"> <div style="width: 20px; height: 20px; background-color: red; margin-right: 5px;"></div> <div>Nearby Martin Tracts</div> </div>			

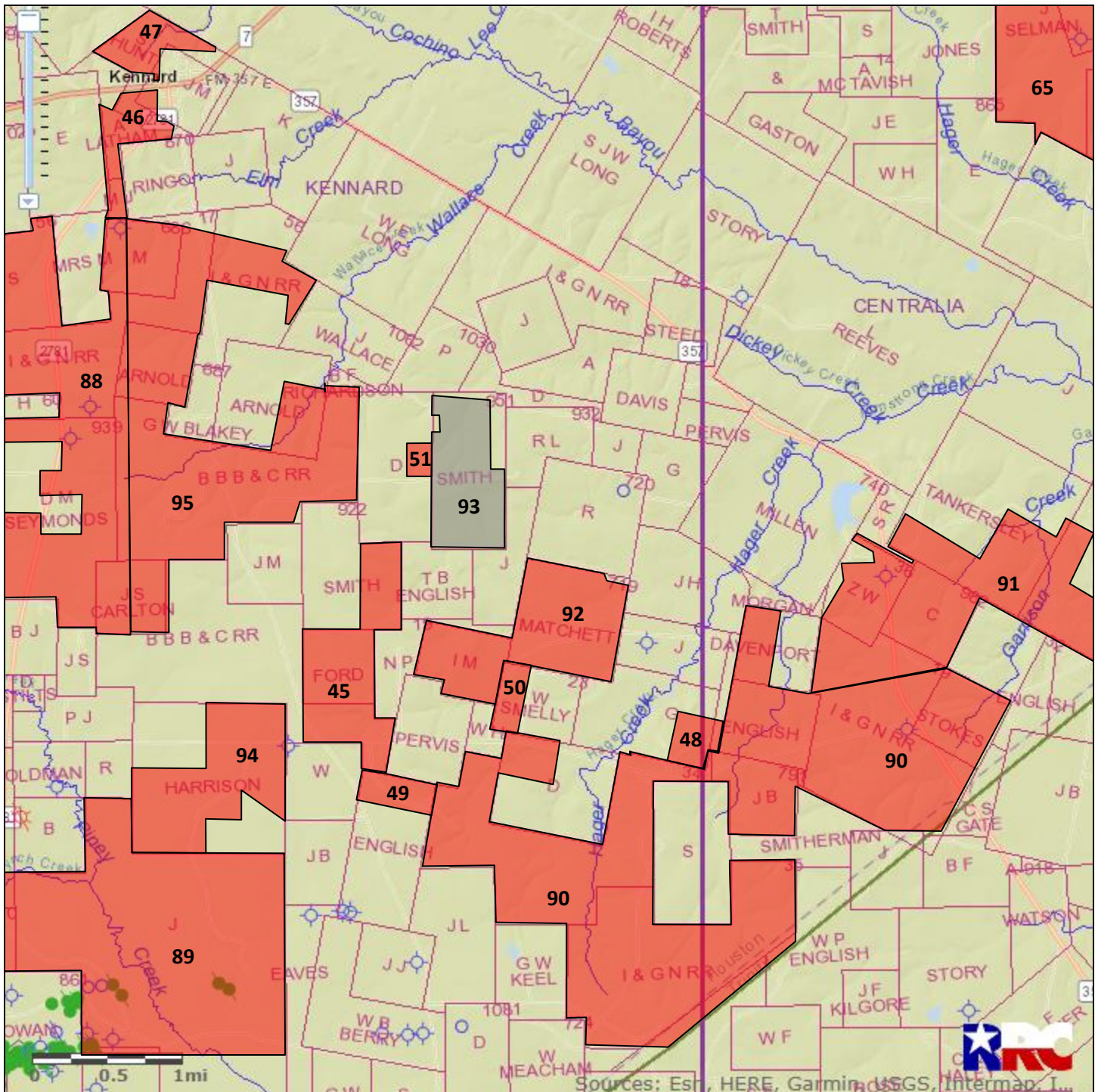


Map of the Kennard area in Harris County, Texas, showing precinct boundaries and names. The map includes precinct numbers 46, 47, 48, 49, 50, 51, 88, 89, 90, 91, 92, 93, 94, and 95. Major roads like FM 357 E and various creeks are also shown. A scale bar indicates 0.5 to 1 mile. Sources listed at the bottom include Esri, HERE, Garmin, USGS, and Intermap.

<b>TXNM#</b>	130358	<b>Notes:</b> 100% minerals and surface.	
<b>County</b>	Houston		
<b>Acres</b>	477.00		
<b>Expires</b>	Suspended		
<div style="display: flex; align-items: center;"> <div style="width: 20px; height: 20px; background-color: gray; border: 1px solid black; margin-right: 5px;"></div> <span>This Tract</span> </div> <div style="display: flex; align-items: center; margin-top: 10px;"> <div style="width: 20px; height: 20px; background-color: red; border: 1px solid black; margin-right: 5px;"></div> <span>Nearby Martin Tracts</span> </div>			



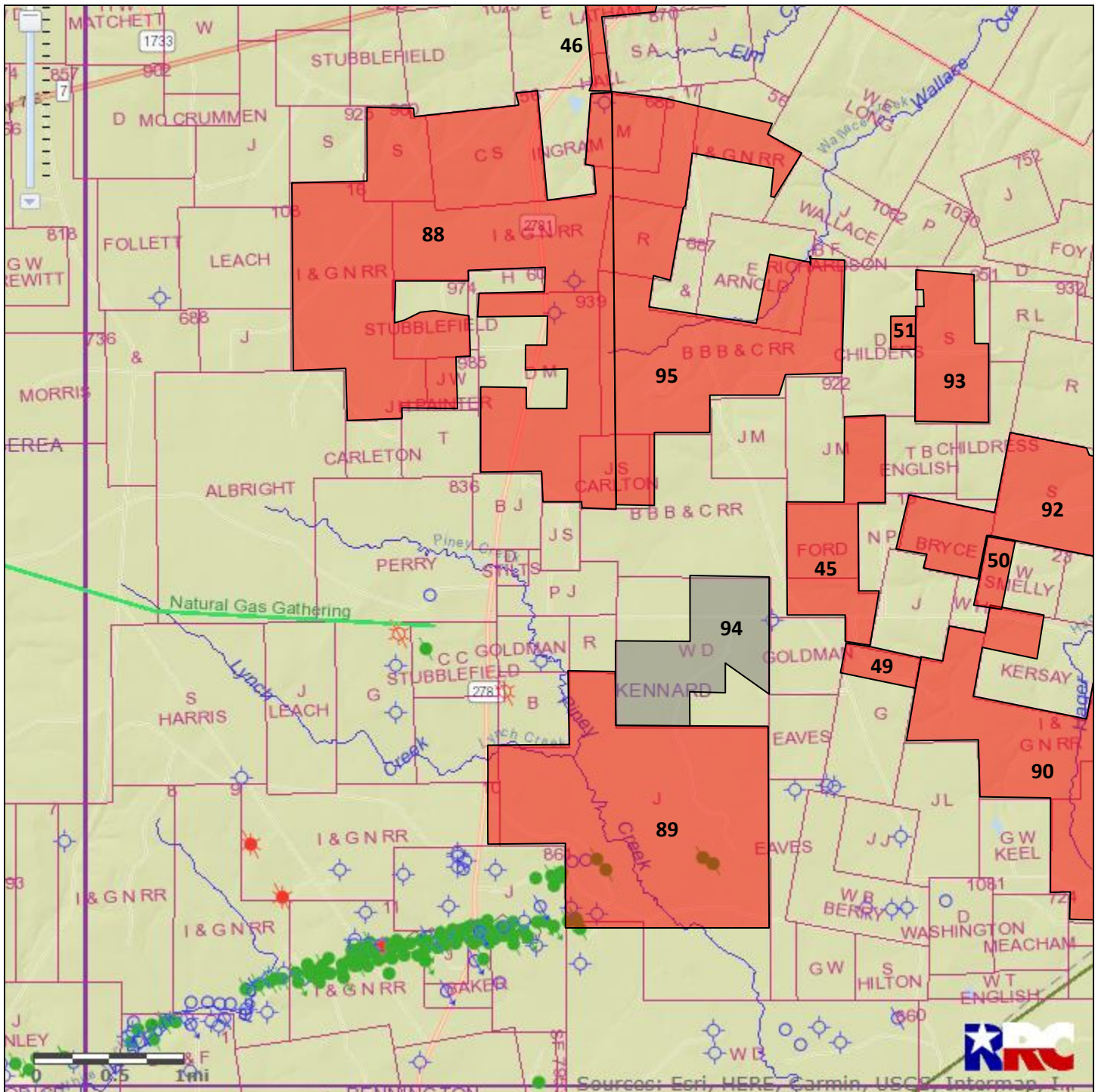
# #93 Houston County 292.00 acres




TXNM#	130360	Notes:
County	Houston	
Acres	292.00	
Expires	Suspended	
<div><div></div> This Tract</div> <div><div></div> Nearby Martin Tracts</div>		



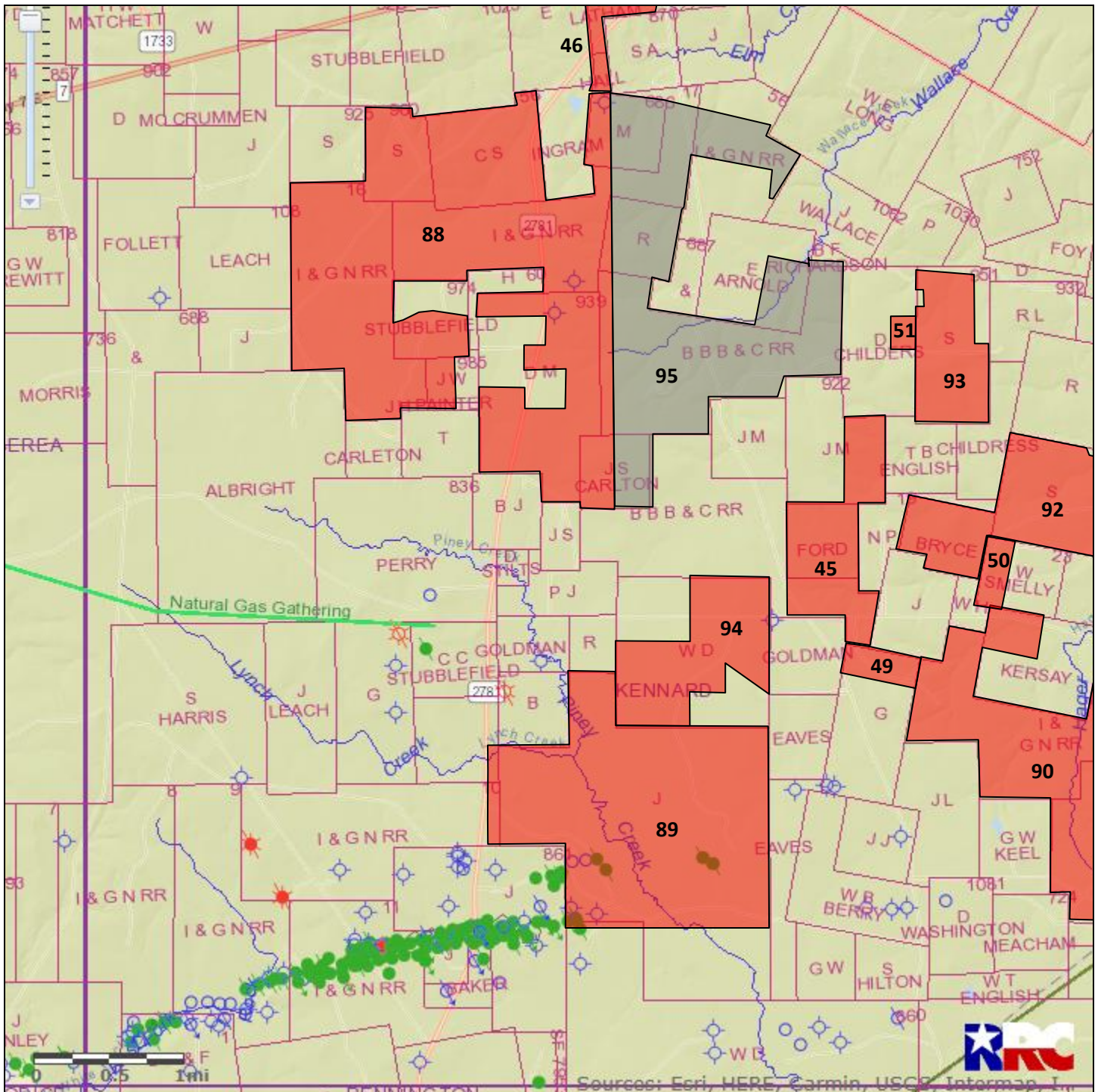
# #94 Houston County 410.00 acres




<b>TXNM#</b>	130364	<b>Notes:</b> 100% minerals and surface.	
<b>County</b>	Houston		
<b>Acres</b>	410.00		
<b>Expires</b>	Suspended		
<div><div></div> This Tract</div> <div><div></div> Nearby Martin Tracts</div>			



# #95 Houston County 1,387.95 acres



<b>TXNM#</b>	130351	<b>Notes:</b> 100% minerals and surface.	
<b>County</b>	Houston		
<b>Acres</b>	1,387.95		
<b>Expires</b>	Suspended		
<div><div></div> This Tract</div> <div><div></div> Nearby Martin Tracts</div>			





**Thank You for Your Interest in  
Our Leases**